

Closure Report

Site Description

Site Name:	Harroun 15-3 SWD Facility
Company:	Oxy Permian Ltd.
Legal Description:	U/L H, Section 15, T24S, R29E
County:	Eddy County, NM
GPS Coordinates:	N 32.21988° W 103.96499°

Release Data

Date of Release:	06/08/2015
Type of Release:	Oil and produced water
Source of Release:	Truck driver ran over skim tank and ho high alarm
Volume of Release:	5 bbls oil, 15 bbls produced water
Volume Recovered:	0 bbls

Remediation Specifications

Remediation Parameters:	Remove contaminated material from within the lined facility and replace it with clean material.	
Remediation Activities:	December 2015	
Plan Sent to OCD:	n/a	n/a, lined battery
OCD Approval of Plan:	n/a	n/a, lined battery
Plan Sent to BLM:	n/a	n/a
BLM Approval of Plan:	n/a	n/a

Supporting Documentation

Initial C-141	Signed 07/13/2015
Final C-141	Signed 02/23/2015
Site Diagram	June 2015
Groundwater Plot	75'-100'
TOPO Maps	June 2015
Lab Summary	n/a
Lab Analysis	n/a
Correspondence	n/a

Request for Closure

Based on the completion of the remediation plan as agreed upon, BBC International requests closure approval from NMOCD.

Cliff Brunson, President of BBC International Inc.

02/25/2016

District I
1625 N. French Dr., Hobbs, NM 88240
District II
811 S. First St., Artesia, NM 88210
District III
1000 Rio Brazos Road, Aztec, NM 87410
District IV
1220 S. St. Francis Dr., Santa Fe, NM 87505

State of New Mexico
Energy Minerals and Natural Resources

Oil Conservation Division
1220 South St. Francis Dr.
Santa Fe, NM 87505

Form C-141
Revised August 8, 2011

Submit 1 Copy to appropriate District Office in
accordance with 19.15.29 NMAC.

Release Notification and Corrective Action

OPERATOR

☒ Initial Report ☐ Final Report

Name of Company	Oxy Permian Ltd.	Contact	CJ Summers
Address	6 Desta Drive, Midland, TX 79705	Telephone No.	(432) 685-5824
Facility Name	Harroun 15-3 SWD Facility	Facility Type	SWD
Surface Owner	Fee	Mineral Owner	
		API No.	30-015-29233

LOCATION OF RELEASE

Unit Letter	Section	Township	Range	Feet from the	North/South Line	Feet from the	East/West Line	County
H	15	24S	29E					Eddy County, NM

Latitude N 32.21988° Longitude W 103.96499°

NATURE OF RELEASE

Type of Release	Oil and Produced water	Volume of Release	5 bbls oil, 15 bbls produced water	Volume Recovered	0 bbls
Source of Release	Truck driver ran over skim tank and ho high alarm	Date and Hour of Occurrence	06/08/2015	Date and Hour of Discovery	
Was Immediate Notice Given?	<input checked="" type="checkbox"/> Yes <input type="checkbox"/> No <input type="checkbox"/> Not Required	If YES, To Whom?	Mike Bratcher and Heather Patterson-NMOCD		
By Whom?	Kathy Purvis @ BBC International Inc.	Date and Hour	06/10/2015 @ 8:39 am		
Was a Watercourse Reached?	<input type="checkbox"/> Yes <input checked="" type="checkbox"/> No	If YES, Volume Impacting the Watercourse.			

If a Watercourse was Impacted, Describe Fully.*


Describe Cause of Problem and Remedial Action Taken.*

A truck driver ran over a skim tank and caused 5 bbls of oil and 15 bbls of produced water to leak onto the ground. No fluids were recovered and precautionary measures have been taken to prevent future mishaps.

Describe Area Affected and Cleanup Action Taken.*

The affected area is approximately 45' x 45' with all of the leak staying inside the lined battery on location. Remediation will be completed according to a remediation plan approved by NMOCD.

I hereby certify that the information given above is true and complete to the best of my knowledge and understand that pursuant to NMOCD rules and regulations all operators are required to report and/or file certain release notifications and perform corrective actions for releases which may endanger public health or the environment. The acceptance of a C-141 report by the NMOCD marked as "Final Report" does not relieve the operator of liability should their operations have failed to adequately investigate and remediate contamination that pose a threat to ground water, surface water, human health or the environment. In addition, NMOCD acceptance of a C-141 report does not relieve the operator of responsibility for compliance with any other federal, state, or local laws and/or regulations.

Signature: 	OIL CONSERVATION DIVISION		
Printed Name: CJ Summers	Approved by Environmental Specialist:		
Title: HES Lead	Approval Date:	Expiration Date:	
E-mail Address: chancey_summers@oxy.com	Conditions of Approval:		Attached <input type="checkbox"/>
Date: <u>7-13-15</u> Phone: (432) 685-5824			

* Attach Additional Sheets If Necessary

District I
1625 N. French Dr., Hobbs, NM 88240
District II
811 S. First St., Artesia, NM 88210
District III
1000 Rio Brazos Road, Aztec, NM 87410
District IV
1220 S. St. Francis Dr., Santa Fe, NM 87505

State of New Mexico
Energy Minerals and Natural Resources

Oil Conservation Division
1220 South St. Francis Dr.
Santa Fe, NM 87505

Form C-141
Revised August 8, 2011

Submit 1 Copy to appropriate District Office in
accordance with 19.15.29 NMAC.

Release Notification and Corrective Action

OPERATOR

☐ Initial Report ☒ Final Report

Name of Company	Oxy Permian Ltd.	Contact	Casey Summers
Address	6 Desta Drive, Midland, TX 79705	Telephone No.	(575) 513-8289
Facility Name	Harroun 15-3 SWD Facility	Facility Type	SWD
Surface Owner	Fee	Mineral Owner	API No. 30-015-29233

LOCATION OF RELEASE

Unit Letter	Section	Township	Range	Feet from the	North/South Line	Feet from the	East/West Line	County
H	15	24S	29E					Eddy County, NM

Latitude N 32.21988° Longitude W 103.96499°

NATURE OF RELEASE

Type of Release	Oil and Produced water	Volume of Release	5 bbls oil, 15 bbls produced water	Volume Recovered	0 bbls
Source of Release	Truck driver ran over skim tank and ho high alarm	Date and Hour of Occurrence	06/08/2015	Date and Hour of Discovery	
Was Immediate Notice Given?	<input checked="" type="checkbox"/> Yes <input type="checkbox"/> No <input type="checkbox"/> Not Required	If YES, To Whom?	Mike Bratcher and Heather Patterson-NMOCD		
By Whom?	Kathy Purvis @ BBC International Inc.	Date and Hour	06/10/2015 @ 8:39 am		
Was a Watercourse Reached?	<input type="checkbox"/> Yes <input checked="" type="checkbox"/> No	If YES, Volume Impacting the Watercourse.			

If a Watercourse was Impacted, Describe Fully.*

Describe Cause of Problem and Remedial Action Taken.*

A truck driver ran over a skim tank and caused 5 bbls of oil and 15 bbls of produced water to leak onto the ground. No fluids were recovered and precautionary measures have been taken to prevent future mishaps.

Describe Area Affected and Cleanup Action Taken.*

The affected area is approximately 45' x 45' with the entire leak staying inside the lined battery on location. Remediation was completed by removing the contaminated material from within the lined facility and replacing it with clean material.

I hereby certify that the information given above is true and complete to the best of my knowledge and understand that pursuant to NMOCD rules and regulations all operators are required to report and/or file certain release notifications and perform corrective actions for releases which may endanger public health or the environment. The acceptance of a C-141 report by the NMOCD marked as "Final Report" does not relieve the operator of liability should their operations have failed to adequately investigate and remediate contamination that pose a threat to ground water, surface water, human health or the environment. In addition, NMOCD acceptance of a C-141 report does not relieve the operator of responsibility for compliance with any other federal, state, or local laws and/or regulations.

Signature:	<u>OIL CONSERVATION DIVISION</u>		
Printed Name: Casey Summers	Approved by Environmental Specialist:		
Title: NM Environmental Advisor	Approval Date:	Expiration Date:	
E-mail Address: casey_summers@oxy.com	Conditions of Approval:		Attached <input type="checkbox"/>
Date: 2-23-16 Phone: (575) 513-8289			

* Attach Additional Sheets If Necessary



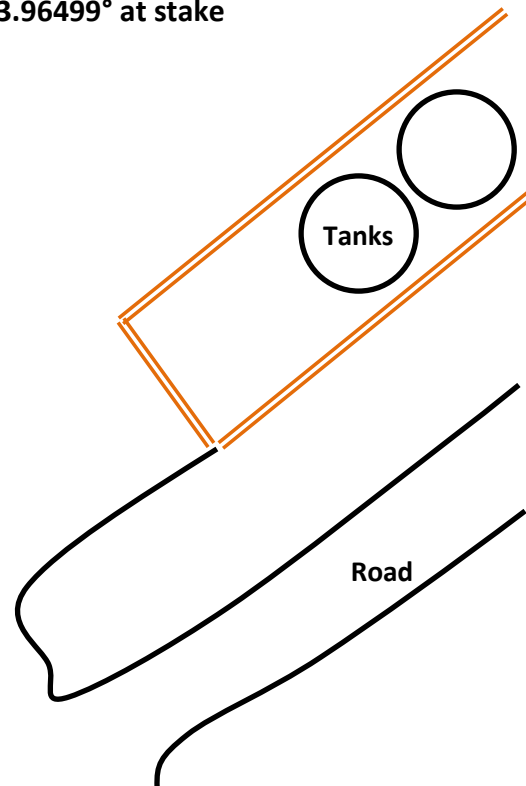
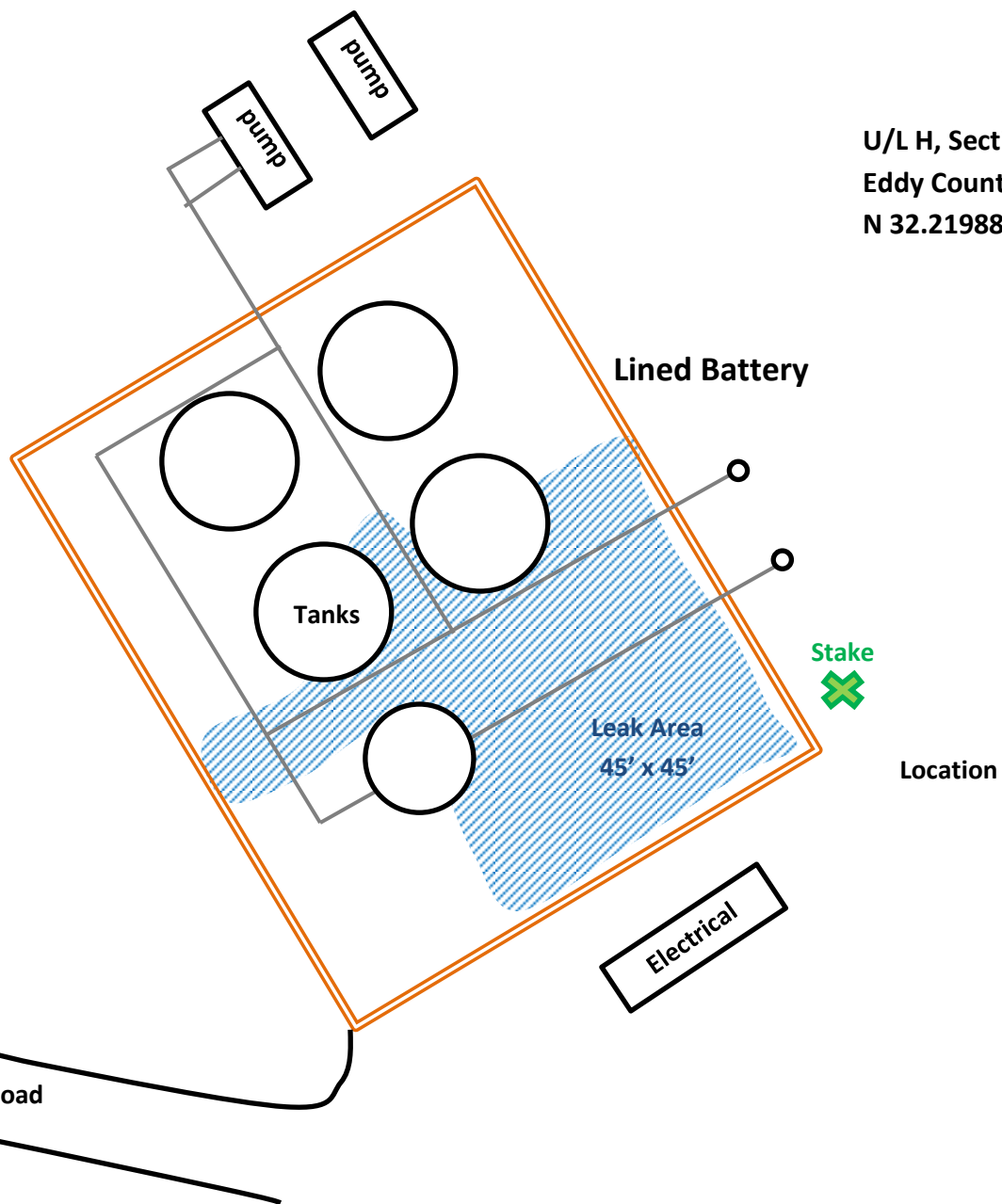
Oxy

Harroun 15-3 SWD Facility

U/L H, Section 15, T24S, R29E

Eddy County, NM

N 32.21988° W 103.96499° at stake



BBC International, Inc.

Oxy

Harroun 15-3 SWD Facility

Date: 06/30/2015

DRWG by: K. Purvis

NOT TO SCALE

File: Oxy 2015



Groundwater Plot

Oxy Harroun 15-3 SWD Facility

County
Eddy

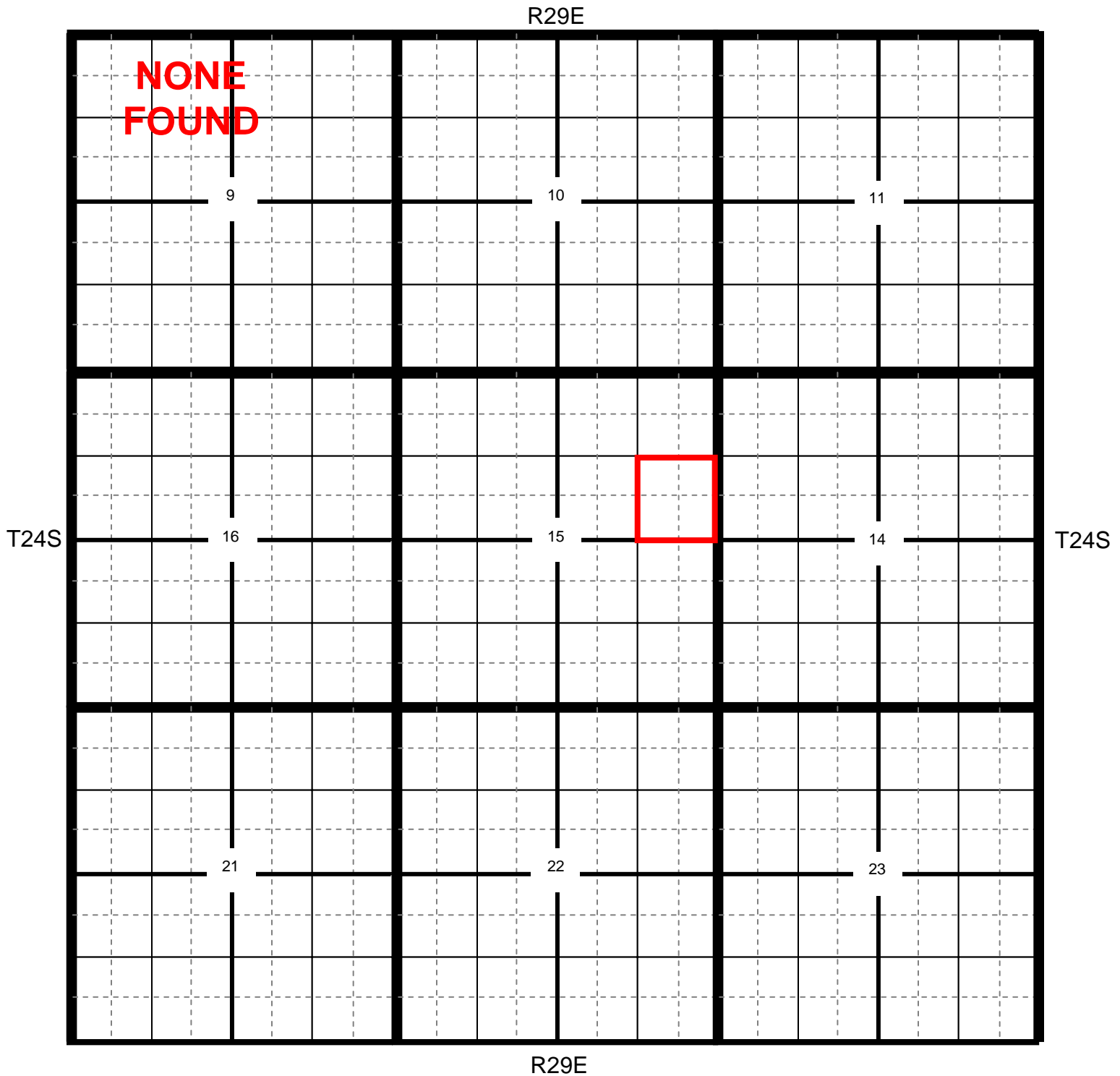
Unit Letter
H

Section
15

Township
24S

Range
29E

Trend Map 75'-100'



📍 Location

● OCD

● USGS

● SEO

● All Databases

Oxy Harroun 15-3 SWD Facility

County Eddy Unit Letter H Section 15 Township 24S Range 29E

Trend Map 75'-100'

1

2

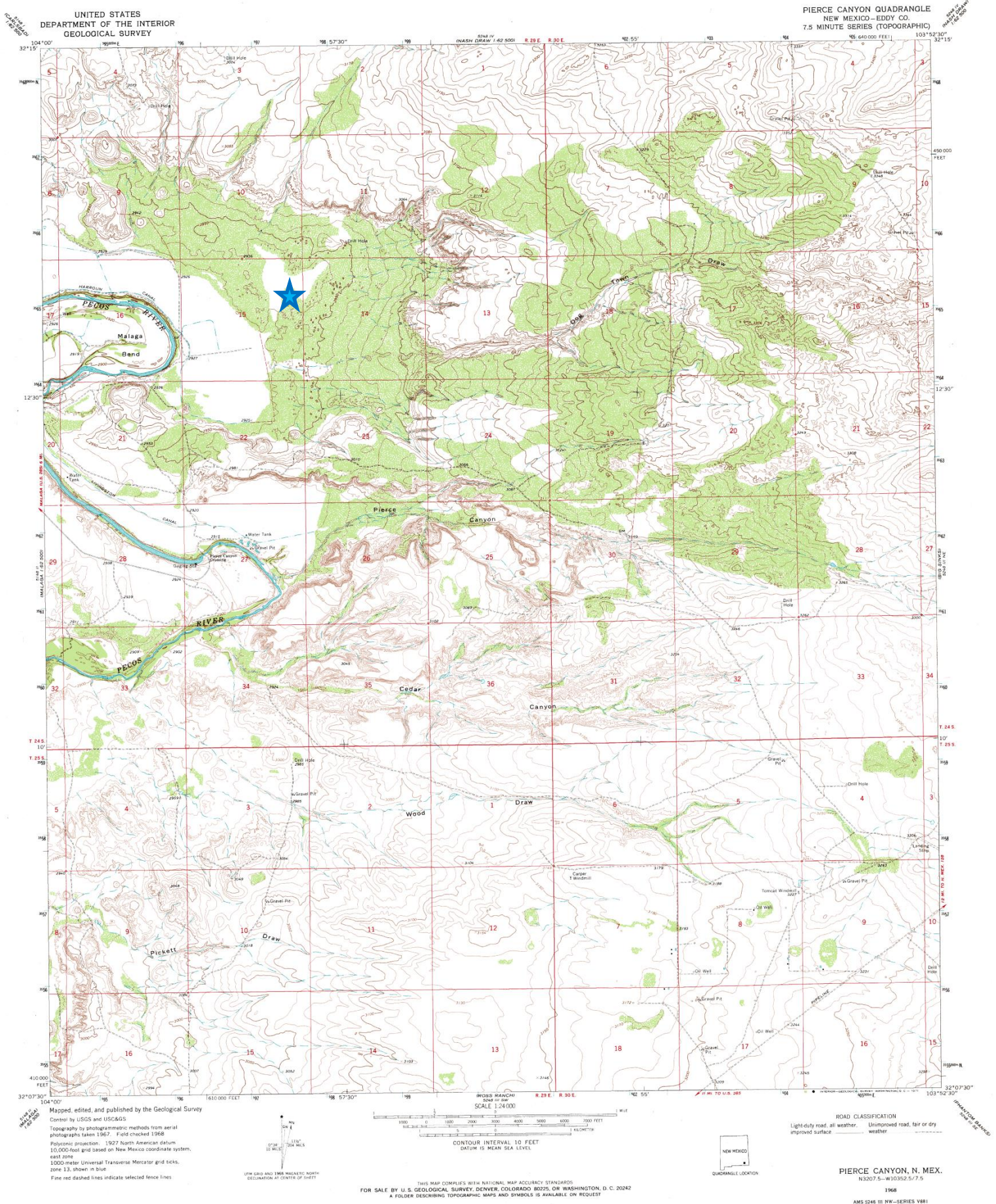
NW/NW NONE FOUND Unit Letter D	NE/NW Unit Letter C	NW/NE Unit Letter B	NE/NE Unit Letter A
SW/NW Unit Letter E	SE/NW Unit Letter F	SW/NE Unit Letter G	SE/NE Unit Letter H
NW/SW Unit Letter L	NE/SW Unit Letter K	NW/SE Unit Letter J	NE/SE Unit Letter I
SW/SW Unit Letter M	SE/SW Unit Letter N	SW/SE Unit Letter O	SE/SE Unit Letter P

3

4

Oxy

Harroun 15-3 SWD Facility



Oxy

Harroun 15-3 SWD Facility

