

District I
1625 N. French Dr., Hobbs, NM 88240
District II
811 S. First St., Artesia, NM 88210
District III
1000 Rio Brazos Road, Aztec, NM 87410
District IV
1220 S. St. Francis Dr., Santa Fe, NM 87505

State of New Mexico
Energy Minerals and Natural Resources
Oil Conservation Division
1220 South St. Francis Dr.
Santa Fe, NM 87505

Form C-141
Revised August 8, 2011

Submit 1 Copy to appropriate District Office in
accordance with 19.15.29 NMAC.

Release Notification and Corrective Action

OPERATOR

☒ Initial Report ☐ Final Report

Name of Company	Oxy Permian Ltd.	Contact	Casey Summers
Address	6 Desta Drive, Midland, TX 79705	Telephone No.	(575) 513-8289
Facility Name	Harroun 15 #12	Facility Type	Well location
Surface Owner	Private-Henry McDonald	Mineral Owner	
		API No.	30-015-32117

LOCATION OF RELEASE

Unit Letter	Section	Township	Range	Feet from the	North/South Line	Feet from the	East/West Line	County
N	15	24S	29E					Eddy County, NM

Latitude N 32.21124° Longitude W 103.97459°

NATURE OF RELEASE

Type of Release	Oil and produced water	Volume of Release	3 bbls oil, 4 bbls produced water	Volume Recovered	0 bbls
Source of Release	Over-pressure of a 3" poly production line	Date and Hour of Occurrence	01/20/2016	Date and Hour of Discovery	
Was Immediate Notice Given?	<input type="checkbox"/> Yes <input type="checkbox"/> No <input checked="" type="checkbox"/> Not Required	If YES, To Whom?	Mike Bratcher, Heather Patterson-NMOCD		
By Whom?	Kathy Purvis @ BBC International	Date and Hour	01/22/2016 @ 12:19 pm		
Was a Watercourse Reached?	<input type="checkbox"/> Yes <input checked="" type="checkbox"/> No	If YES, Volume Impacting the Watercourse.			

If a Watercourse was Impacted, Describe Fully.*


Describe Cause of Problem and Remedial Action Taken.*

Over-pressure of a 3" poly production line caused 3 bbls of oil and 4 bbls of produced water to be spilled on to the ground. No fluids were recovered and the line was repaired/replaced.

Describe Area Affected and Cleanup Action Taken.*

The affected area is approximately 40' x 60' both on and off location. Remediation will be completed in accordance with a remediation plan approved by NMOCD.

I hereby certify that the information given above is true and complete to the best of my knowledge and understand that pursuant to NMOCD rules and regulations all operators are required to report and/or file certain release notifications and perform corrective actions for releases which may endanger public health or the environment. The acceptance of a C-141 report by the NMOCD marked as "Final Report" does not relieve the operator of liability should their operations have failed to adequately investigate and remediate contamination that pose a threat to ground water, surface water, human health or the environment. In addition, NMOCD acceptance of a C-141 report does not relieve the operator of responsibility for compliance with any other federal, state, or local laws and/or regulations.

Signature: 		<u>OIL CONSERVATION DIVISION</u>	
Printed Name: Casey Summers		Approved by Environmental Specialist:	
Title: NM Environmental Advisor	Approval Date:	Expiration Date:	
E-mail Address: Casey_Summers@oxy.com	Conditions of Approval:		Attached <input type="checkbox"/>
Date: 2-4-16	Phone: (575) 513-8289		

* Attach Additional Sheets If Necessary

District I
1625 N. French Dr., Hobbs, NM 88240
District II
811 S. First St., Artesia, NM 88210
District III
1000 Rio Brazos Road, Aztec, NM 87410
District IV
1220 S. St. Francis Dr., Santa Fe, NM 87505

State of New Mexico
Energy Minerals and Natural Resources

Oil Conservation Division
1220 South St. Francis Dr.
Santa Fe, NM 87505

Form C-141
Revised August 8, 2011

Submit 1 Copy to appropriate District Office in
accordance with 19.15.29 NMAC.

Release Notification and Corrective Action

OPERATOR

☐ Initial Report ☒ Final Report

Name of Company	Oxy Permian Ltd.	Contact	Casey Summers
Address	6 Desta Drive, Midland, TX 79705	Telephone No.	(575) 513-8289
Facility Name	Harroun 15 #12	Facility Type	Well location
Surface Owner	Private-Henry McDonald	Mineral Owner	API No. 30-015-32117

LOCATION OF RELEASE

Unit Letter	Section	Township	Range	Feet from the	North/South Line	Feet from the	East/West Line	County
N	15	24S	29E					Eddy County, NM

Latitude N 32.21124° Longitude W 103.97459°

NATURE OF RELEASE

Type of Release	Oil and produced water	Volume of Release	3 bbls oil, 4 bbls produced water	Volume Recovered	0 bbls
Source of Release	Over-pressure of a 3" poly production line	Date and Hour of Occurrence	01/20/2016	Date and Hour of Discovery	
Was Immediate Notice Given?	<input type="checkbox"/> Yes <input type="checkbox"/> No <input checked="" type="checkbox"/> Not Required	If YES, To Whom?	Mike Bratcher, Heather Patterson-NMOCD		
By Whom?	Kathy Purvis @ BBC International	Date and Hour	01/22/2016 @ 12:19 pm		
Was a Watercourse Reached?	<input type="checkbox"/> Yes <input checked="" type="checkbox"/> No	If YES, Volume Impacting the Watercourse.			

If a Watercourse was Impacted, Describe Fully.*

Describe Cause of Problem and Remedial Action Taken.*

Over-pressure of a 3" poly production line caused 3 bbls of oil and 4 bbls of produced water to be spilled on to the ground. No fluids were recovered and the line was repaired/replaced.

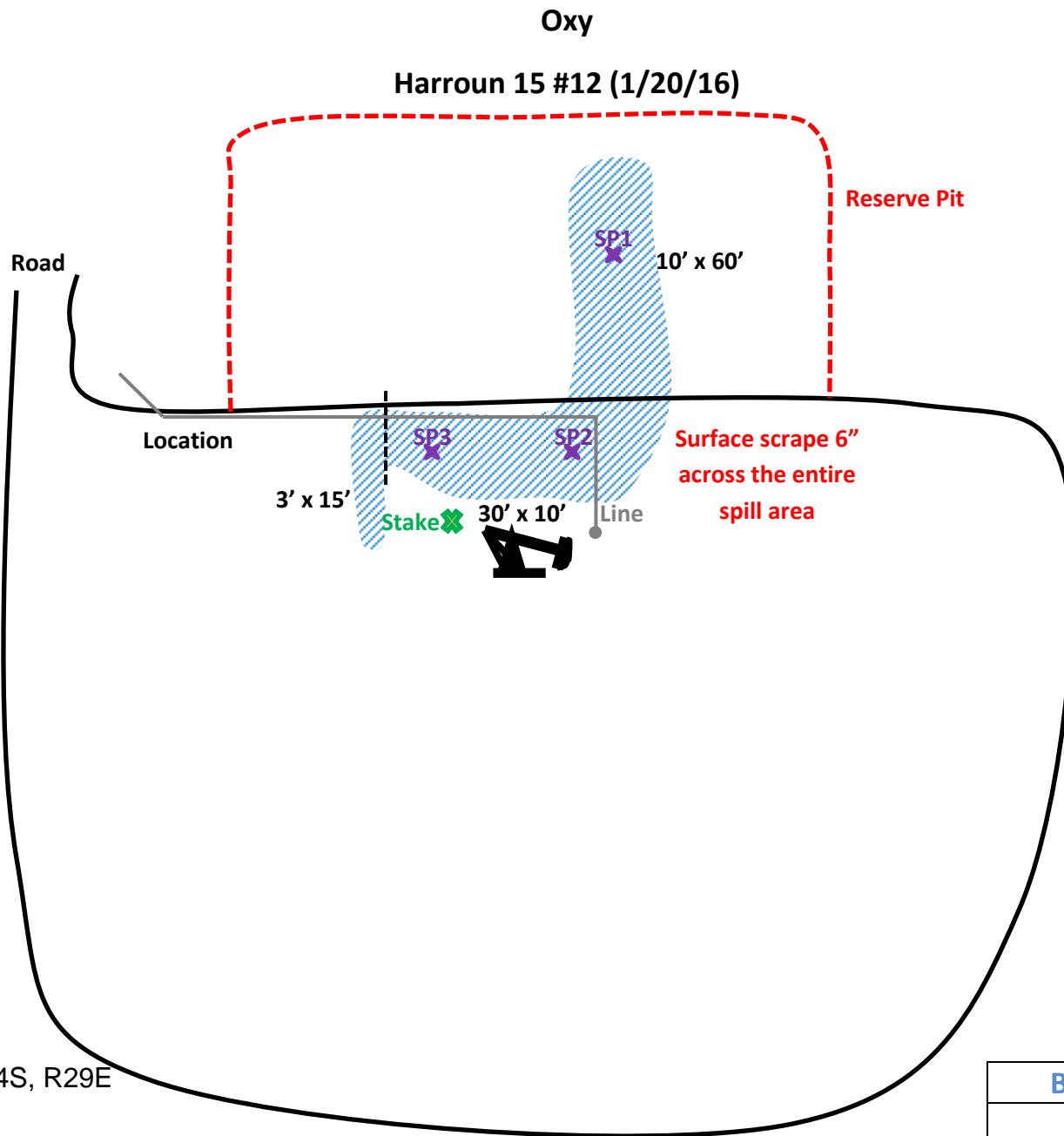
Describe Area Affected and Cleanup Action Taken.*

The affected area is approximately 40' x 60' both on and off location. Remediation was completed in accordance with a remediation plan approved by Mike Bratcher of NMOCD via email on 04/28/2016.

I hereby certify that the information given above is true and complete to the best of my knowledge and understand that pursuant to NMOCD rules and regulations all operators are required to report and/or file certain release notifications and perform corrective actions for releases which may endanger public health or the environment. The acceptance of a C-141 report by the NMOCD marked as "Final Report" does not relieve the operator of liability should their operations have failed to adequately investigate and remediate contamination that pose a threat to ground water, surface water, human health or the environment. In addition, NMOCD acceptance of a C-141 report does not relieve the operator of responsibility for compliance with any other federal, state, or local laws and/or regulations.

Signature:	<u>OIL CONSERVATION DIVISION</u>		
Printed Name: Casey Summers	Approved by Environmental Specialist:		
Title: NM Environmental Advisor	Approval Date:	Expiration Date:	
E-mail Address: Casey_Summers@oxy.com	Conditions of Approval:		Attached <input type="checkbox"/>
Date: 7-11-16 Phone: (575) 513-8289			

* Attach Additional Sheets If Necessary



U/L N, Section 15, T24S, R29E

Eddy County, NM

N 32.21124° W 103.97459°

API#30-015-32117

BBC International, Inc.

**Oxy
Harroun 15 #12**

Date: 02/08/16

DRWG by: K. Purvis

NOT TO SCALE

File: Oxy 2016

Groundwater Plot

Oxy Harroun 15 #12

County
Eddy

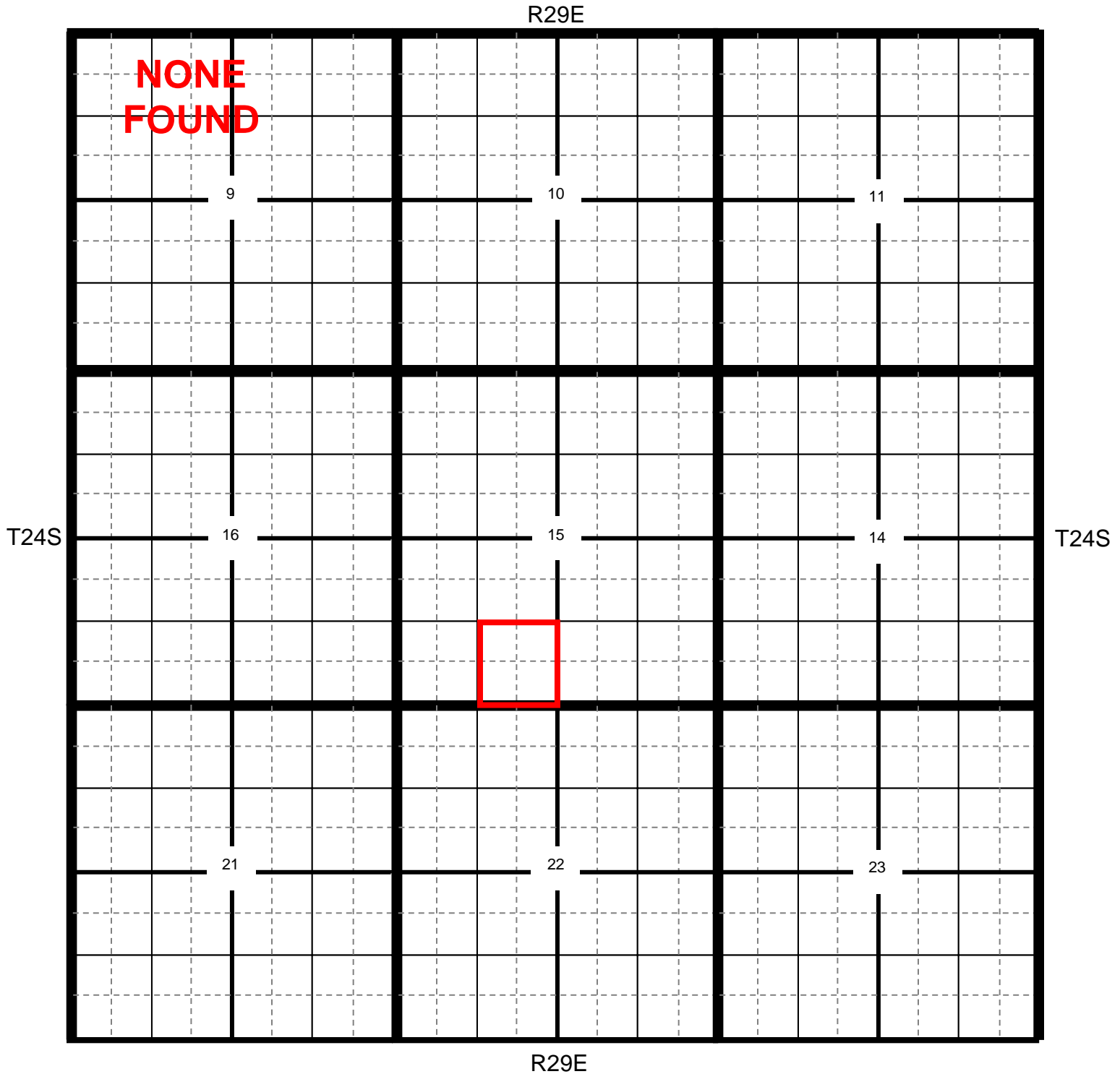
Unit Letter
N

Section
15

Township
24S

Range
29E

Trend Map 75'-100'



★ Location

● OCD

● USGS

● SEO

● All Databases

Kathy Purvis

From: Bratcher, Mike, EMNRD <mike.bratcher@state.nm.us>
Sent: Thursday, April 28, 2016 11:20 AM
To: Cliff Brunson
Cc: Patterson, Heather, EMNRD; Casey Summers; Dusty Wilson; Jennifer_Duarte@oxy.com; Ken Swinney; Jennifer Gilkey; Kathy Purvis
Subject: RE: OXY - Harroun 15 #12 - Remediation Plan

RE: OXY USA * Harroun 15-12 * 30-015-32117 * **2RP-3535** * DOR: 1/10/16

Cliff,

Your proposal for remediation of the above referenced release is approved. OCD agrees that the elevated chloride levels are likely residual from the original drilling pit. At this time, OCD requests that the proposed soil removal be limited to the caliche pad and not disturb the pit area. Please advise once remedial activities have been scheduled for this site.

OCD approval does not relieve the operator of liability should their operations fail to adequately investigate and remediate contamination that may pose a threat to ground water, surface water, human health or the environment. In addition, OCD approval does not relieve the operator of responsibility for compliance with any other federal, state, local laws and/or regulations.

If you have any questions or concerns, and for notification, please contact me.

Mike Bratcher
NMOCD District 2
811 S. First Street
Artesia, NM 88210
O: 575-748-1283 X108
C: 575-626-0857
F: 575-748-9720

From: Cliff Brunson [<mailto:cbrunson@bbcinternational.com>]
Sent: Thursday, April 21, 2016 7:54 PM
To: Bratcher, Mike, EMNRD
Cc: Patterson, Heather, EMNRD; Casey Summers; Dusty Wilson; Jennifer_Duarte@oxy.com; Ken Swinney; Jennifer Gilkey; Kathy Purvis
Subject: OXY - Harroun 15 #12 - Remediation Plan

Mike,

This e-mail is to confirm our discussion concerning the remediation plan for the Oxy Harroun 15 #12 release. I have attached the information packet that we used in our discussion with a cover page describing the remediation plan that we agreed upon.

If you would please reply back via e-mail with your concurrence on this plan, it would be greatly appreciated.

Thanks, Cliff

Cliff P. Brunson, CEI, CRS
President
BBC International, Inc.
World-Wide Environmental Specialists
Mailing Address:
P. O. Box 805
Hobbs, NM 88241-0805 USA
Shipping Address:
1324 W. Marland St.
Hobbs, NM 88240 USA
Phone: (575) 397-6388
Fax: (575) 397-0397
E-Mail: cbrunson@bbcinternational.com

Confidentiality Notice: This electronic transmission (and any attached documents) is intended only for the person(s) to whom it is addressed and may contain information that is privileged, confidential, or otherwise protected from disclosure. If you have received this transmission in error, please immediately notify the sender by e-mail or by telephone call to (575) 397-6388 for handling instructions. Any disclosure or distribution of the contents of this transmission by anyone other than the named recipient(s) is strictly prohibited.

No virus found in this message.

Checked by AVG - www.avg.com

Version: 2015.0.6189 / Virus Database: 4563/12123 - Release Date: 04/28/16



02/02/2016

