

5/24/17

NMOCD District II Staff

Site Inspection

Photo Documentation


EOG Y Resources

Compromise SWD #1

30-015-25665

2RP-279






24 May 2017, 16:25



☼ 340°N (T) ● 32.720551°, -104.312050° ±16.4ft ▲ 3276ft



24 May 2017, 16:26



24 May 2017, 16:26




☼ 1°N (T) ● 32.720562°, -104.312080° ±16.4ft ▲ 3278ft



24 May 2017 16:26





24 May 2017, 16:28



⊗ 213°SW (T) ● 32.720581°, -104.312172° ±16.4ft ▲ 3279ft



24 May 2017, 16:28





A photograph showing a dry, eroded landscape. In the foreground, there is a dirt road or path with visible tire tracks and scattered debris. The middle ground features a line of low-lying green shrubs and some taller, sparser trees. The background consists of a dense line of trees under a clear blue sky. A timestamp in the bottom right corner reads "24 May 2017, 16:29".

We walked out the location of Monitoring Well #1



24 May 2017, 16:33

Battery location for Compromise SWD #1





24 May 2017, 16:40



☼ 24°NE (T) ● 32.722626°, -104.312447° ±16.4ft ▲ 3273ft



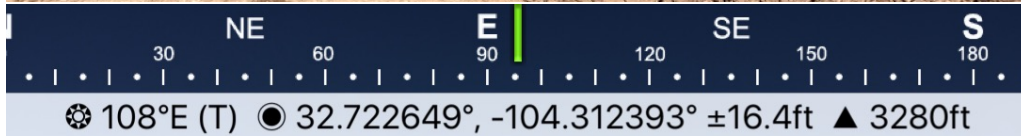
24 May 2017, 16:40



⊗ 130°SE (T) ● 32.722637°, -104.312424° ±16.4ft ▲ 3276ft



24 May 2017, 16:40



24 May 2017, 16:41





24 May 2017, 16:26



☼ 189°S (T) ● 32.722504°, -104.312080° ±16.4ft ▲ 3278ft



24 May 2017, 16:42



24 May 2017, 16:42