

# Trinity Oilfield Services & Rentals, LLC

## Environmental Site Summary & Closure Request



Company: OXY USA, Inc. Address: P.O. Box 4294, Houston, TX 77210 Telephone #: (575) 390-2828

Site Name: Corral Draw 2 SWD NMOCD Reference#: 2RP-4340

Surface Owner: US BLM Mineral Owner: US BLM

Unit Letter: "K" (NE/SW) Section: 22 Township: 25S Range: 29E County: Eddy GPS Coordinates: 32.567590 N -104.5258 W

Depth to Ground Water: 175' Distance to Surface Water Body: ☐ <200' ☐ 200' - 1,000' ☒ >1,000'

Wellhead Protection Area: <1,000' from Water Source or <200' from Domestic Water Source? ☐ Y ☒ N

NMOCD Ranking Score: 0 Soil Remediation Levels (mg/kg): Benzene: 10 BTEX: 50 TPH: ☐ 100 Chloride: ☐ 250  
☐ 1,000 ☐ 500  
☒ 5,000 ☒ 1,000

Date/Time of Release: 7/28/2017 Type of Release: Produced Water Approximate Volume of Release: 35 bbls

### Background Information:

On July 28, 2017, OXY USA, Inc. (OXY), discovered a release at its Corral Draw 2 salt water disposal (SWD) facility. A produced water tank overflowed, resulting in the release of approximately 35 bbls of produced water. The release was completely confined to the plastic-lined containment area surrounding the SWD and affected an area inside the containment measuring approximately 2,030 square feet.

The release was immediately reported to the New Mexico Oil Conservation Division's (NMOCD) Artesia District Office and the United States Department of the Interior - Bureau of Land Management's (BLM) Carlsbad District Office. The NMOCD "Release Notification & Corrective Action" (Form C-141) is provided as Appendix A. General photographs of the release site are provided in Attachment B. A "Site Location Map" is provided as Figure 1. An aerial photograph is provided as Figure 2.

### Summary of Field Activities:

From August 3 through 8, 2017, Trinity Oilfield Services & Rentals, LLC (Trinity), conducted remediation of the release site. Impacted gravel atop the plastic liner was hand-excavated and hauled to R360 (NMOCD Permit #NM-01-00061) for disposal. Following removal of the gravel, the liner was inspected for holes and tears, and none were discovered. The on-site storage tanks and liner were then pressure washed and steam-cleaned, and clean gravel was placed back atop the liner.

### Site Closure Request:

Since the release was completely confined to the containment area and did not breach the plastic liner, it was determined that no delineation and/or soil sampling was required.

Trinity recommends OXY provide the NMOCD Artesia District Office and the BLM a copy of this "Environmental Site Summary & Closure Request" and request the NMOCD grant closure to the Corral Draw 2 SWD release site.


### Enclosures:

Figure 1: Site Location Map

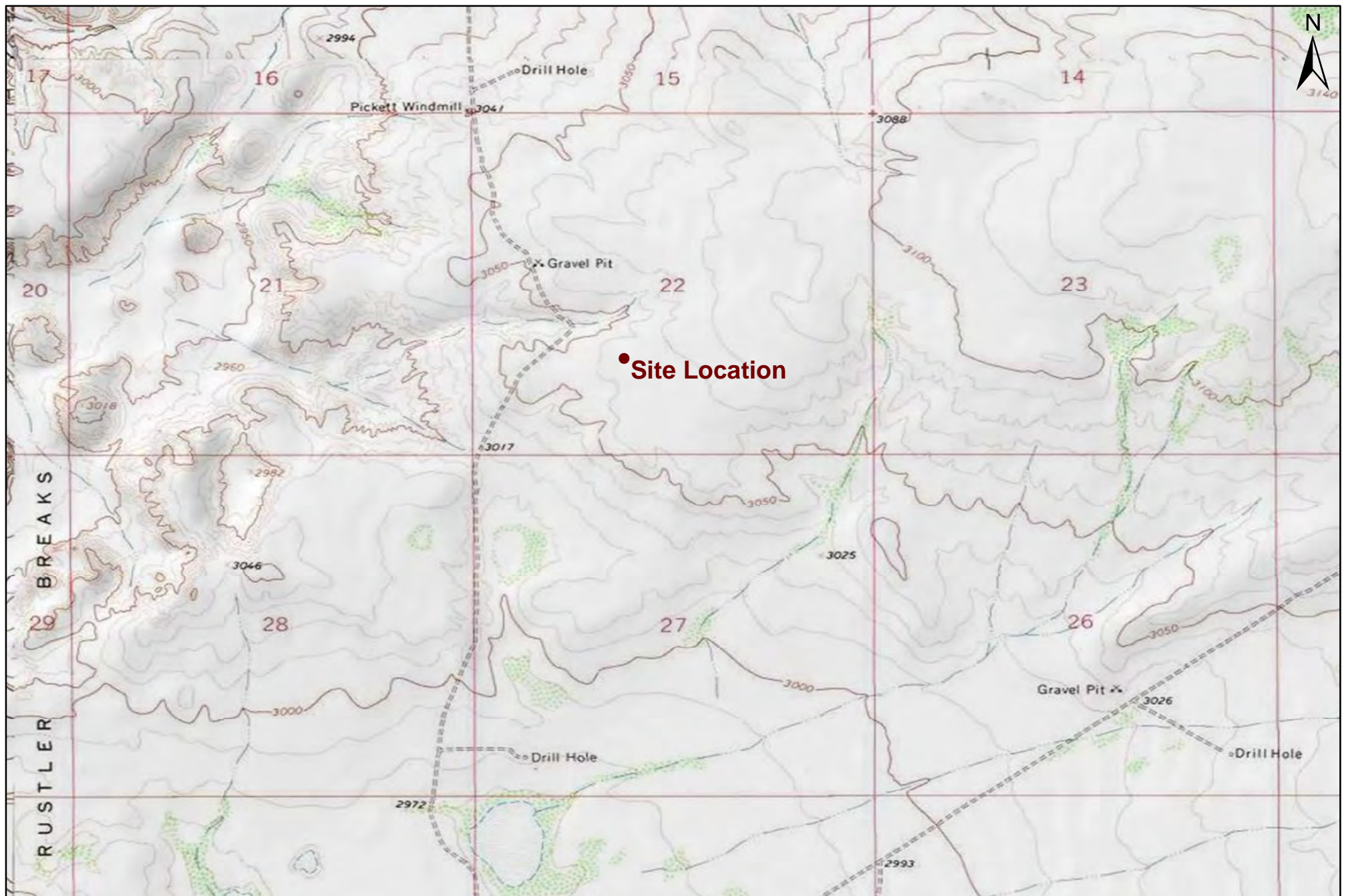
Figure 2: Aerial Map

Appendix A: Release Notification & Corrective Action (Form C-141)

Appendix B: Photographs

  
Ben J. Arguijo  
Project Manager  
9/7/2017

# Figures



2,000 1,000 0 2,000  
Distance in Feet

**Figure 1**  
**Site Location Map**  
**OXY USA, Inc.**  
**Corral Draw 2 SWD**  
**Eddy County, New Mexico**  
**NMOCD Reference #: 2RP-4340**



Trinity Oilfield Services & Rentals, LLC  
P.O. Box 2587  
Hobbs, NM 88241

Drawn By: BJA	Checked By: CTR
August 29, 2017	Scale: 1" = 2,000'



20 10 0 20



Distance in Feet

**Legend**

 Release

**Figure 2**  
**Aerial Map**  
**OXY USA, Inc.**  
**Corral Draw 2 SWD**  
**Eddy County, New Mexico**  
**NMOCD Reference #: 2RP-4340**



Trinity Oilfield Services & Rentals, LLC  
P.O. Box 2587  
Hobbs, NM 88241

Drawn By: BJA	Checked By: CTR
September 7, 2017	Scale: 1" = 20'

# **Appendices**

**Appendix A**

**Release Notification &**

**Corrective Action (Form C-141)**

District I  
1625 N. French Dr., Hobbs, NM 88240  
District II  
811 S. First St., Artesia, NM 88210  
District III  
1000 Rio Brazos Road, Aztec, NM 87410  
District IV  
1220 S. St. Francis Dr., Santa Fe, NM 87505

State of New Mexico  
Energy Minerals and Natural Resources

Oil Conservation Division  
1220 South St. Francis Dr.  
Santa Fe, NM 87505

NM OIL CONSERVATION

ARTESIA DISTRICT

AUG 10 2017

Form C-141  
Revised April 3, 2017

Submit 1 Copy to appropriate District Office in  
RECEIVED accordance with 19.15.29 NMAC.

Release Notification and Corrective Action

NAB1722640567

OPERATOR

☒ Initial Report ☐ Final Report

Name of Company	OXY USA INC	166910	Contact	WADE DITTRICH
Address	PO BOX 4294; HOUSTON, TX 77210		Telephone No.	575-390-2828
Facility Name	CORRAL DRAW 2 SWD		Facility Type	SWD
Surface Owner	BLM	Mineral Owner		API No. 30-015-21425



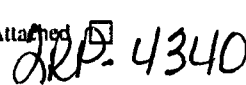
LOCATION OF RELEASE

Unit Letter	Section	Township	Range	Feet from the	North/South Line	Feet from the	East/West Line	County
K	22	25S	29E	1580	SOUTH	1980	WEST	EDDY

Latitude\_ 32.567590 \_ Longitude\_ -104.5258 \_ NAD83

NATURE OF RELEASE

Type of Release	PRODUCED WATER	Volume of Release	35 bbls	Volume Recovered	0 bbls
Source of Release	Water tank spilled due to high level	Date and Hour of Occurrence	7-28-2017	Date and Hour of Discovery	
Was Immediate Notice Given?	<input checked="" type="checkbox"/> Yes <input type="checkbox"/> No <input type="checkbox"/> Not Required	If YES, To Whom?	CRYSTAL WEAVER-NMOCD; MIKE BRATCHER-NMOCD; SHELLY TUCKER-BLM		
By Whom?	WADE DITTRICH	Date and Hour	07/28/2017 @ 5:22PM		
Was a Watercourse Reached?	<input type="checkbox"/> Yes <input checked="" type="checkbox"/> No	If YES, Volume Impacting the Watercourse.			
If a Watercourse was Impacted, Describe Fully.*					
Describe Cause of Problem and Remedial Action Taken.*					
Spill caused by water tank spilled due to high level. Leak has been corrected.					
Describe Area Affected and Cleanup Action Taken.*					
The affected area of the spill is 30x20 FT, Leak is on location (measurements are subject to change with GPS tracking). Remediation will be completed in accordance with a remediation plan approved by the NMOCD and the BLM.					
I hereby certify that the information given above is true and complete to the best of my knowledge and understand that pursuant to NMOCD rules and regulations all operators are required to report and/or file certain release notifications and perform corrective actions for releases which may endanger public health or the environment. The acceptance of a C-141 report by the NMOCD marked as "Final Report" does not relieve the operator of liability should their operations have failed to adequately investigate and remediate contamination that pose a threat to ground water, surface water, human health or the environment. In addition, NMOCD acceptance of a C-141 report does not relieve the operator of responsibility for compliance with any other federal, state, or local laws and/or regulations.					

Signature: 	OIL CONSERVATION DIVISION	
Printed Name: WADE DITTRICH	Signed By  Approved by Environmental Specialist:	
Title: ENVIROMENTAL COORDINATOR	Approval Date: 8/10/17	Expiration Date: N/A
E-mail Address: wade_dittrich@oxy.com	Conditions of Approval: See Attached	Attached 
Date: 8-8-17	Phone: 575-390-2828	

\* Attach Additional Sheets If Necessary

7/28/17

# **Appendix B**

## **Photographs**



Corral Draw 2 SWD – Release (Looking South-Southwest)



Corral Draw 2 SWD - Release (Looking South-Southwest)



Corral Draw 2 SWD – Release (Looking South-Southeast)



Corral Draw 2 SWD – Release (Looking Northeast)



Corral Draw 2 SWD – Release (Looking North-Northwest)



Corral Draw 2 SWD – Release (Looking West)



Corral Draw 2 SWD – Post-Remediation (Looking Southeast)



Corral Draw 2 SWD – Post-Remediation (Looking Northeast)



Corral Draw 2 SWD – Post-Remediation (Looking Northwest)



Corral Draw 2 SWD – Post-Remediation (Looking North)