



New Mexico Office of the State Engineer

Wells with Well Log Information

(A CLW##### in the POD suffix indicates the POD has been replaced & no longer serves a water right file.)





(R=POD has been replaced,
O=orphaned,
C=the file is closed)

(quarters are 1=NW 2=NE 3=SW 4=SE)

(quarters are smallest to largest)

(NAD83 UTM in meters)

(in feet)

POD Number	POD Sub-		County	Source	q q q				X	Y	Distance	Start Date	Log File		Depth Well	Depth Water		Driller	License Number			
	Code	basin			64	16	4	Sec					Tws	Rng		Date	Date					
RA 05038			ED	Shallow	1	1	4	20	20S	25E	546390	3602416*		630	10/11/1964	10/22/1964	11/06/1964	314	228	EXISTING WELL	359	
RA 10618			ED	Artesian	1	1	4	20	20S	25E	546389	3602414		631	09/14/2004	09/14/2004	09/20/2004	342	212	GLENN, CLARK A."CORKY" (LD)	421	
RA 05227			ED	Shallow				1	21	20S	25E	547506	3602926*		712	05/20/1966	06/05/1966	07/18/1966	100	80	PRICE, TOMMY	408
RA 04349			ED	Shallow	4	1	4	17	20S	25E	546587	3603827*		1487	12/24/1960	12/27/1960	01/11/1961	231	170	W.BEATTY	62	

Record Count: 4

UTMNAD83 Radius Search (in meters):

Easting (X): 547020.475766275

Northing (Y): 3602403.8838598877

Radius: 2000

*UTM location was derived from PLSS - see Help

The data is furnished by the NMOSE/ISC and is accepted by the recipient with the expressed understanding that the OSE/ISC make no warranties, expressed or implied, concerning the accuracy, completeness, reliability, usability, or suitability for any particular purpose of the data.