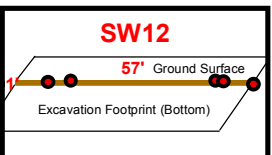
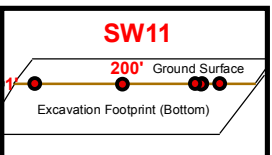
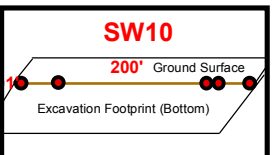
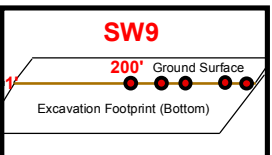
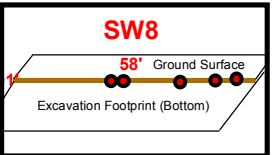
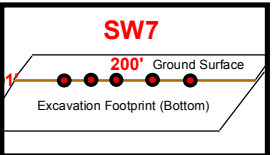
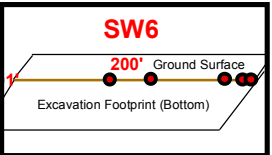
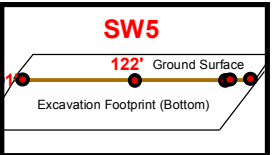
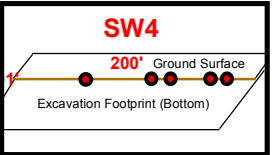
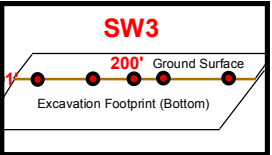
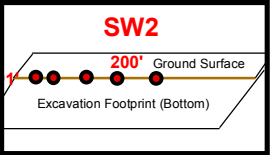
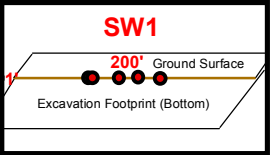


Composite Sample Diagrams



Confirmation Sample Map



Ross Draw Unit #57 Sidewalls

32.010612 -103.872356

Section 27, Township 26 South, Range 30 East

Mapped Features

- | | | |
|----------------------------|-----------------|-------------------|
| ● Sidewall Sample Location | Offsite Spill 1 | 20-ft Buffer Zone |
| Excavation Area | Offsite Spill 2 | Electric Line |

DISCLAIMER: This representation and the Geographic Information System (GIS) used to create it are designed as a source of reference and not intended to replace official records and/or legal surveys. HRL assumes no responsibility for any risks, dangers, or liabilities that may result from its use and makes no guarantees as to the quality or accuracy of the underlying data.



Author: A. Asay
Revision: 0
Date: 6/12/2019