

Closure Report

Site Description

Site Name:	Sand Dunes South Corridor CTB
Company:	Oxy, USA
Legal Description:	U/L F, Sec 11, T24S, R31E
County:	Lea County, NM
GPS Coordinates:	N 32.23328 W -103.75060

Release Data

Date of Release:	3/24/2018
Type of Release:	Produced water
Source of Release:	Train weathering oil tank high level failure
Volume of Release:	20 bbls
Volume Recovered:	20 bbls

Remediation Specifications

Remediation Parameters:	This spill was cleaned by pressure washing since it occurred within a lined and contained facility. The liner was inspected and found to be in satisfactory condition.	
Remediation Activities:	7/26/2019	
Plan Sent to OCD:	n/a	lined facility
OCD Approval of Plan:	n/a	lined facility
Plan Sent to BLM:	n/a	lined facility
BLM Approval of Plan:	n/a	lined facility

Supporting Documentation

Initial C-141	signed and included
C-141, page 6	signed and included
Pictures	Pictures showing liner integrity

Request for Closure

Based on the completion of the remediation plan as agreed upon, BBC International requests closure approval from NMOCD.

Cliff Brunson, President of BBC International Inc.

3/10/2020

District I
1625 N. French Dr., Hobbs, NM 88240
District II
811 S. First St., Artesia, NM 88210
District III
1000 Rio Brazos Road, Aztec, NM 87410
District IV
1220 S. St. Francis Dr., Santa Fe, NM 87505

State of New Mexico
Energy Minerals and Natural Resources

Oil Conservation Division
1220 South St. Francis Dr.
Santa Fe, NM 87505

Submit 1 Copy to appropriate District Office in
accordance with 19.15.29 NMAC.

Form C-141
Revised April 3, 2017

Release Notification and Corrective Action

NAB1812258307

OPERATOR

☒ Initial Report ☐ Final Report

Name of Company	Oxy Permian Ltd.	Contact	Wade Dittrich
Address	1017 S. Stanolind, Hobbs NM 88240	Telephone No.	575-397-8214
Facility Name	Sand Dunes South Corridor CTB	Facility Type	SWD
Surface Owner	BLM	Mineral Owner	
		API No.	30-015-24627

LOCATION OF RELEASE

Unit Letter	Section	Township	Range	Feet from the	North/South Line	Feet from the	East/West Line	County
F	11	24S	31E					EDDY

Latitude_32.23328_Longitude_-103.75060 NAD83

NATURE OF RELEASE

Type of Release	Produced Water	Volume of Release	20 bbls	Volume Recovered	20 bbls lined fac
Source of Release	Train Weathering oil tank high level failure	Date and Hour of Occurrence	3-24-2018	Date and Hour of Discovery	
Was Immediate Notice Given?	<input checked="" type="checkbox"/> Yes <input type="checkbox"/> No <input type="checkbox"/> Not Required	If YES, To Whom?	MIKE BRATCHER-NMOCD, Shelly Tucker BLM		
By Whom?	Wade Dittrich	Date and Hour	3-24-2018	* 3/27/2018 @ 10:03am (e-mail) AB	
Was a Watercourse Reached?	<input type="checkbox"/> Yes <input checked="" type="checkbox"/> No	If YES, Volume Impacting the Watercourse.			

If a Watercourse was Impacted, Describe Fully.*




Describe Cause of Problem and Remedial Action Taken.*

Train Weathering oil tank high level failure caused 20 bbls of produced water to leak on location. Repairs made immediately upon discovery.

Describe Area Affected and Cleanup Action Taken.*

The affected area is approximately 25' x 25' on location. Remediation will be completed in accordance with the remediation plan approved by both the NMOCD and BLM.

I hereby certify that the information given above is true and complete to the best of my knowledge and understand that pursuant to NMOCD rules and regulations all operators are required to report and/or file certain release notifications and perform corrective actions for releases which may endanger public health or the environment. The acceptance of a C-141 report by the NMOCD marked as "Final Report" does not relieve the operator of liability should their operations have failed to adequately investigate and remediate contamination that pose a threat to ground water, surface water, human health or the environment. In addition, NMOCD acceptance of a C-141 report does not relieve the operator of responsibility for compliance with any other federal, state, or local laws and/or regulations.

Signature: 	OIL CONSERVATION DIVISION	
Printed Name: WADE DITTRICH	Approved by Environmental Specialist: 	
Title: ENVIRONMENTAL COORDINATOR	Approval Date: 5/11/18	Expiration Date: N/A
E-mail Address: Wade.Dittrich@oxy.com	Conditions of Approval: See Attached	Attached 
Date: 3/21/18	Phone: 575-390-2828 (m)	

* Attach Additional Sheets If Necessary

Form C-141

Page 6

State of New Mexico
Oil Conservation Division

Incident ID	NAB1812258307
District RP	2RP-4727
Facility ID	
Application ID	

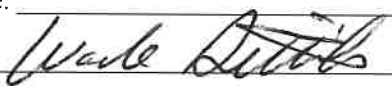
Closure

The responsible party must attach information demonstrating they have complied with all applicable closure requirements and any conditions or directives of the OCD. This demonstration should be in the form of a comprehensive report (electronic submittals in .pdf format are preferred) including a scaled site map, sampling diagrams, relevant field notes, photographs of any excavation prior to backfilling, laboratory data including chain of custody documents of final sampling, and a narrative of the remedial activities. Refer to 19.15.29.12 NMAC.

Closure Report Attachment Checklist: *Each of the following items must be included in the closure report.*

- ☐ A scaled site and sampling diagram as described in 19.15.29.11 NMAC
- ☒ Photographs of the remediated site prior to backfill or photos of the liner integrity if applicable (Note: appropriate OCD District office must be notified 2 days prior to liner inspection)
- ☐ Laboratory analyses of final sampling (Note: appropriate ODC District office must be notified 2 days prior to final sampling)
- ☐ Description of remediation activities

I hereby certify that the information given above is true and complete to the best of my knowledge and understand that pursuant to OCD rules and regulations all operators are required to report and/or file certain release notifications and perform corrective actions for releases which may endanger public health or the environment. The acceptance of a C-141 report by the OCD does not relieve the operator of liability should their operations have failed to adequately investigate and remediate contamination that pose a threat to groundwater, surface water, human health or the environment. In addition, OCD acceptance of a C-141 report does not relieve the operator of responsibility for compliance with any other federal, state, or local laws and/or regulations. The responsible party acknowledges they must substantially restore, reclaim, and re-vegetate the impacted surface area to the conditions that existed prior to the release or their final land use in accordance with 19.15.29.13 NMAC including notification to the OCD when reclamation and re-vegetation are complete.

Printed Name: Wade Dittrich Title: Environmental Coordinator
Signature:  Date: 3-9-2020
email: wade_dittrich@oxy.com Telephone: (575) 390-2828

OCD Only

Received by: _____ Date: _____

Closure approval by the OCD does not relieve the responsible party of liability should their operations have failed to adequately investigate and remediate contamination that poses a threat to groundwater, surface water, human health, or the environment nor does not relieve the responsible party of compliance with any other federal, state, or local laws and/or regulations.

Closure Approved by: _____ Date: _____

Printed Name: _____ Title: _____



