

Submit 3 Copies to: Appropriate District
Office •
District I
1625 N. French Dr., Hobbs, NM 88240
District II
811 South First, Artesia, NM 88210
District III
1000 Rio Brazos Rd., Aztec, NM 87410
District IV
2040 South Pacheco, Santa Fe, NM 87505

State of New Mexico
Energy, Minerals and Natural Resources

OIL CONSERVATION DIVISION
2040 South Pacheco St.
Santa Fe, NM 87505

RECEIVED

MAY 27 2004 Form C-103
Revised March 25, 1999

WELL API NO.	30-005-63402
5. Indicate Type of Lease	STATE <input checked="" type="checkbox"/> FEE <input type="checkbox"/>
6. State Oil & Gas Lease No.	VO-5583
7. Lease Name or Unit Agreement Name:	Casino AXC State

SUNDRY NOTICES AND REPORTS ON WELLS (DO NOT USE THIS FORM FOR PROPOSALS TO DRILL OR TO DEEPEN OR PLUG BACK TO A DIFFERENT RESERVOIR. USE "APPLICATION FOR PERMIT" (FORM C-101) FOR SUCH PROPOSALS.) 1. Type of Well: Oil Well <input type="checkbox"/> Gas Well <input checked="" type="checkbox"/> Other		7. Lease Name or Unit Agreement Name: Casino AXC State
2. Name of Operator Yates Petroleum Corporation		8. Well No. 2
3. Address of Operator 105 South Fourth Street, Artesia, New Mexico 88210		9. Pool name or Wildcat Wildcat Precambrian
4. Well Location Unit Letter: P : 660 feet from the South line and 810 feet from the East line Section 2 Township 10S Range 26E NMPM County Chaves		
10. Elevation (Show whether DF, RKB, RT, GR, etc.) 3899'		

11. Check Appropriate Box to Indicate Nature of Notice, Report, or Other Data
NOTICE OF INTENTION TO: SUBSEQUENT REPORT OF:

PERFORM REMEDIAL WORK ☐ PLUG AND ABANDON ☐
TEMPORARILY ABANDON ☐ CHANGE PLANS ☐
PULL OR ALTER CASING ☐ MULTIPLE COMPLETION ☐
OTHER: Location change ☒

REMEDIAL WORK ☐ ALTERING CASING ☐
COMMENCE DRILLING OPNS. ☐ PLUG AND ABANDONMENT ☐
CASING TEST AND CEMENT JOB ☐
OTHER: ☐

12. Describe proposed or completed operations. (Clearly state all pertinent details, and give pertinent dates, including estimated date of starting any proposed work). SEE RULE 1103. For Multiple Completions: Attach wellbore diagram of proposed completion or recompletion.

Yates Petroleum Corporation wishes to move the captioned well's location from 660' FSL and 1980' FEL to 660' FSL and 810' FEL. Enclosed is a plat showing the new location. Also enclosed is a C-144.
Thank you.

I hereby certify that the information above is true and complete to the best of my knowledge and belief.

SIGNATURE Robert Asher TITLE Regulatory Agent DATE 05/27/04

Type or print name Robert Asher Telephone No. (505) 748-4364

(This space for State use)
APPROVED BY Jim W. Lewis TITLE District Supervisor DATE JUN 02 2004

Conditions of approval, if any:

DISTRICT I

1025 N. French Dr., Hobbs, NM 88240

DISTRICT II

811 South First, Artesia, NM 88210

DISTRICT III

1000 Rio Brazos Rd., Aztec, NM 87410

DISTRICT IV

2040 South Pacheco, Santa Fe, NM 87505

STATE OF NEW MEXICO

Energy, Minerals and Natural Resources Department

Revised March 17, 1999

Submit to Appropriate District Office

State Lease - 4 Copies

Fee Lease - 3 Copies

OIL CONSERVATION DIVISION

P.O. Box 2088

Santa Fe, New Mexico 87504-2088

☐ AMENDED REPORT**WELL LOCATION AND ACREAGE DEDICATION PLAT**

API Number 30-005-63402	Pool Code	Pool Name Wildcat Precambrian
Property Code	Property Name CASINO "AXC" STATE	Well Number 2
OGRID No. 025575	Operator Name YATES PETROLEUM CORPORATION	Elevation 3899

Surface Location


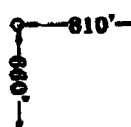

UL or lot No.	Section	Township	Range	Lot Idn	Feet from the	North/South line	Feet from the	East/West line	County
P	2	10S	26E		660	SOUTH	810	EAST	CHAVES

Bottom Hole Location If Different From Surface

UL or lot No.	Section	Township	Range	Lot Idn	Feet from the	North/South line	Feet from the	East/West line	County

Dedicated Acres 320	Joint or Infill	Consolidation Code	Order No.
------------------------	-----------------	--------------------	-----------

NO ALLOWABLE WILL BE ASSIGNED TO THIS COMPLETION UNTIL ALL INTERESTS HAVE BEEN CONSOLIDATED
OR A NON-STANDARD UNIT HAS BEEN APPROVED BY THE DIVISION

				OPERATOR CERTIFICATION I hereby certify that the information contained herein is true and complete to the best of my knowledge and belief.  Signature Robert Asher Printed Name Regulatory Agent Title 5/27/2004 Date
VO-5583			N.898140.5 E.521951.9 (NAD-27) N.33°28'08.6" W.104°15'42.7" 	
				SURVEYOR CERTIFICATION I hereby certify that the well location shown on this plat was plotted from field notes of actual surveys made by me or under my supervision, and that the same is true and correct to the best of my belief. Date 5/26/2004  Signature R. L. Jones Printed Name Surveyor Certificate No. 3640 Jones RLS 3640 CASINO 2 GENERAL SURVEYING COMPANY

0 330' 660' 990' 1650' 1980' 2310' 2640' 2970' 3300' 3630' 3960' 4290' 4620' 4950' 5280' 5610' 5940' 6270' 6600'