

Submit 3 Copies To Appropriate District
Office ,
District I
1625 N French Dr., Hobbs, NM 88240
District II
1301 W Grand Ave., Artesia, NM 88210
District III
1000 Rio Brazos Rd., Aztec, NM 87410
District IV
1220 S St Francis Dr., Santa Fe, NM
87505

State of New Mexico
Energy, Minerals and Natural Resources

Form C-103
June 16, 2008

OIL CONSERVATION DIVISION
1220 South St. Francis Dr.
Santa Fe, NM 87505

WELL API NO. 30-015-37932
5. Indicate Type of Lease STATE <input checked="" type="checkbox"/> FEE <input type="checkbox"/>
6. State Oil & Gas Lease No. VB-1238
7. Lease Name or Unit Agreement Name Herradura Unit
8. Well Number 001
9. OGRID Number 025575
10. Pool name or Wildcat WC; Bone Spring

SUNDRY NOTICES AND REPORTS ON WELLS (DO NOT USE THIS FORM FOR PROPOSALS TO DRILL OR TO DEEPEN OR PLUG BACK TO A DIFFERENT RESERVOIR USE "APPLICATION FOR PERMIT" (FORM C-101) FOR SUCH PROPOSALS)	
1. Type of Well: Oil Well <input checked="" type="checkbox"/> Gas Well <input type="checkbox"/> Other <input type="checkbox"/>	
2. Name of Operator Yates Petroleum Corporation	
3. Address of Operator 105 South Fourth Street, Artesia NM 88210	
4. Well Location Unit Letter <u>A</u> : <u>330</u> feet from the <u>North</u> line and <u>760</u> feet from the <u>East</u> line; Surface Hole Unit Letter : feet from the line and feet from the line, Bottom Hole Section <u>16</u> Township <u>24S</u> Range <u>25E</u> NMPM <u>Eddy</u> County	
11. Elevation (Show whether DR, RKB, RT, GR, etc.) 4130' GR	

12. Check Appropriate Box to Indicate Nature of Notice, Report or Other Data

NOTICE OF INTENTION TO:

PERFORM REMEDIAL WORK ☐ PLUG AND ABANDON ☐
TEMPORARILY ABANDON ☐ CHANGE PLANS ☒
PULL OR ALTER CASING ☐ MULTIPLE COMPL ☐
OTHER: ☒ Change BHL & Dedicated Acres

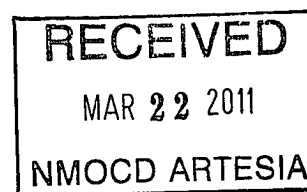
SUBSEQUENT REPORT OF:

REMEDIAL WORK ☐ ALTERING CASING ☐
COMMENCE DRILLING OPNS. ☐ P AND A ☐
CASING/CEMENT JOB ☐
OTHER: ☐

13. Describe proposed or completed operations. (Clearly state all pertinent details, and give pertinent dates, including estimated date of starting any proposed work). SEE RULE 1103. For Multiple Completions: Attach wellbore diagram of proposed completion or recompletion.

Yates Petroleum Corporation wishes to change the name from the Herradura Unit #1-H to the Herradura Unit #1 as a vertical well was drilled and Yates did not drill horizontal. A new C-102 is attached showing the new acreage dedication as the E2 of Section 16-T24S-R25E being 320 acres.

Thank you.



I hereby certify that the information above is true and complete to the best of my knowledge and belief.

SIGNATURE Clifton May TITLE Land Regulatory Agent DATE March 21, 2011

Type or print name Clifton May E-mail address: cliff@yatespetroleum.com PHONE: 575-748-4347

For State Use Only

APPROVED BY: Dr. J. Wade TITLE Dist. II Supervisor DATE 06/24/2011
Conditions of Approval (if any):

District I

1625 N. French Dr., Hobbs, NM 88240

District II

811 South First, Artesia, NM 88210

District III

1000 Rio Brazos Rd., Aztec, NM 87410

District IV

1220 S. St. Francis Dr., Santa Fe, NM 87505

State of New Mexico
Energy, Minerals & Natural Resources DepartmentOIL CONSERVATION DIVISION
1220 South St. Francis Dr.
Santa Fe, NM 87505Form C-102
Revised August 15, 2000Submit to Appropriate District Office
State Lease - 4 Copies
Fee Lease - 3 Copies☐ AMENDED REPORT

WELL LOCATION AND ACREAGE DEDICATION PLAT

¹ API Number 30-015-37932	² Pool Code 739uo	³ Pool Name Carlshad Morrow Wildcat Bone Spring South (Gas)
⁴ Property Code 38203	⁵ Property Name Herradura Unit	
⁷ OGRID No. 025575	⁸ Operator Name Yates Petroleum Corporation	
		⁶ Well Number 1
		⁹ Elevation 4130

¹⁰ Surface Location


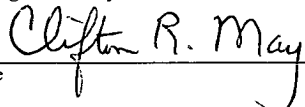
UL or lot no.	Section	Township	Range	Lot Idn	Feet from the	North/South line	Feet from the	East/West line	County
A	16	24S	25E		330	North	760	East	Eddy

¹¹ Bottom Hole Location If Different From Surface

UL or lot no.	Section	Township	Range	Lot Idn	Feet from the	North/South line	Feet from the	East/West line	County

¹² Dedicated Acres 320	¹³ Joint or Infill	¹⁴ Consolidation Code	¹⁵ Order No.

NO ALLOWABLE WILL BE ASSIGNED TO THIS COMPLETION UNTIL ALL INTERESTS HAVE BEEN CONSOLIDATED OR A
NON-STANDARD UNIT HAS BEEN APPROVED BY THE DIVISION

¹⁶ 						¹⁷ OPERATOR CERTIFICATION I hereby certify that the information contained herein is true and complete to the best of my knowledge and belief.  Signature Clifton R. May Printed Name Regulatory Agent Title March 21, 2011 Date
						¹⁸ SURVEYOR CERTIFICATION I hereby certify that the well location shown on this plat was plotted from field notes of actual surveys made by me or under my supervision, and that the same is true and correct to the best of my belief. Date of Survey Signature and Seal of Professional Surveyor. See Original Plat

District I

1625 N. French Dr. Hobbs NM 88240
Phone (505) 393-6161 Fax (505) 393-0720

District II

1301 W. Grand Ave. Artesia NM 88210
Phone (505) 748-1263 Fax (505) 748-9720

District III

1000 Rio Brazos Rd. Artesia NM 87419
Phone (505) 334-6178 Fax (505) 334-6170

District IV

1220 S. St Francis Dr. Santa Fe, NM 87505
Phone (505) 476-3470 Fax (505) 476-3462

State of New Mexico

Form C-102
Revised 11/5/12

I ge, Minerals and Natural Resources

Oil Conservation Division

1220 S. St Francis Dr.

Santa Fe, NM 87505

WELL LOCATION AND ACREAGE DEDICATION PLAT

1 API Number 30-015-37932	2 Pool Code 53600	3 Pool Name SAN LORENZO BONE SPRING
4 Property Code 38203	5 Property Name HERRADURA UNIT	6 Well No 001H
7 OGRID No 25575	8 Operator Name YATES PETROLEUM CORPORATION	9 Elevation 4130

10. Surface Location

UL - Lot	Section	Township	Range	Lot Idn	Feet From	N/S Line	Feet From	E/W Line	County
A	16	24S	25E		330	N	760	E	EDDY

11. Bottom Hole Location If Different From Surface

UL - Lot	Section	Township	Range	Lot Idn	Feet From	N/S Line	Feet From	E/W Line	County
A	9	24S	25E	A	660	N	660	E	EDDY
12 Dedicated Acres 160.00		13 Joint or Infill		14 Consolidation Code		15 Order No			

NO ALLOWABLE WILL BE ASSIGNED TO THIS COMPLETION UNTIL ALL INTERESTS HAVE BEEN CONSOLIDATED OR A NON-STANDARD UNIT HAS BEEN APPROVED BY THE DIVISION

			<input checked="" type="checkbox"/>

OPERATOR CERTIFICATION

I hereby certify that the information contained herein is true and complete to the best of my knowledge and belief, and that this organization either owns a working interest or unleased mineral interest in the land including the proposed bottom hole location(s) or has a right to drill this well at this location pursuant to a contract with an owner of such a mineral or working interest, or to a voluntary pooling agreement or a compulsory pooling order heretofore entered by the division.

E-Signed By: Monti Sanders

Title:

Date: 6/8/2010

SURVEYOR CERTIFICATION

I hereby certify that the well location shown on this plat was plotted from field notes of actual surveys made by me or under my supervision, and that the same is true and correct to the best of my belief.

Surveyed By: Gary Jones

Date of Survey: 5/28/2010

Certificate Number: 7977