

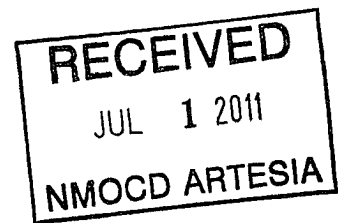
OPERATOR _____ COG _____
WELL/LEASE Skelly Unit 621
COUNTY Eddy

STATE OF NEW MEXICO
DEVIATION REPORT

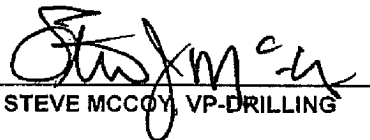
30-015-36832

SHL: 17.31.14.G 1650PNL 1900 FEL

259	1.00
422	1.00
522	0.75
824	1.00
1171	1.00
1600	1.00
1696	1.54
1981	4.42
2077	4.46
2170	3.66
2266	5.63
2360	7.06
2740	8.19
2835	8.94
2931	7.97
3120	8.29
3247	7.54
3437	8.05
3501	7.92
3691	8.91
3851	7.42
3946	7.94
4009	7.95
4103	7.54
4199	8.12
4296	7.67
4389	8.35
4484	8.14
4674	7.96
4770	7.99
4834	6.50
4960	5.55
5024	4.14
5088	2.93
5150	1.26
5469	0.75
5787	1.00
6104	0.75
6421	0.75




SIGNED BY:


STEVE MCCOY, VP-DRILLING

STATE OF TEXAS
COUNTY OF MIDLAND

ON THIS 14th DAY OF August, 2009, BEFORE ME, J ROBERTSON, A NOTARY PUBLIC, PERSONALLY APPEARED STEVE MCCOY, WHO ACKNOWLEDGED AND EXECUTED THIS DOCUMENT. WITNESS MY HAND AND OFFICIAL SEAL.




NOTARY PUBLIC