

District I
1625 N French Dr., Hobbs, NM 88240
Phone (575) 393-6161 Fax (575) 393-0720
District II
811 S. First St., Artesia, NM 88210
Phone (575) 748-1283 Fax (575) 748-9720
District III
1000 Rio Brazos Road, Aztec, NM 87410
Phone (505) 334-6178 Fax (505) 334-6170
District IV
1220 S. St. Francis Dr., Santa Fe, NM 87505
Phone (505) 476-3460 Fax (505) 476-3462

State of New Mexico

Form C-101
Revised August 1, 2011

Energy Minerals and Natural Resources

Oil Conservation Division

1220 South St. Francis Dr.

Santa Fe, NM 87505

Permit

APPLICATION FOR PERMIT TO DRILL, RE-ENTER, DEEPEN, PLUGBACK, OR ADD A ZONE

Operator Name and Address		OGRID Number
Fair Oil, Ltd., P. O. Box 689, Tyler, TX 75710		65334-65531
Property Code	Property Name	API Number
38877	Fair	30-015-35562
		Well No.
		2

Surface Location

UL - Lot	Section	Township	Range	Lot Idn	Feet from	N/S Line	Feet From	E/W Line	County
D /	24	18S	26E		330	N	400	W	Eddy

Pool Information

--	--

Additional Well Information

Work Type	Well Type	Cable/Rotary	Lease Type	Ground Level Elevation
N	O	R	P	3307'
Multiple	Proposed Depth	Formation	Contractor	Spud Date
N	3,700'	Atoka; Glorieta-Yeso		Upon Approval
Depth to Ground water	Distance from nearest fresh water well		Distance to nearest surface water	
>18'	371' to RA 02132 B		>1,700' to Rio Penasco (intermittent)	

Proposed Casing and Cement Program

Type	Hole Size	Casing Size	Casing Weight/ft	Setting Depth	Sacks of Cement	Estimated TOC
surface	12-1/4"	8-5/8"	20	1,000	750	surface
production	7-7/8"	5-1/2"	15.5	3,700'	750	surface

Casing/Cement Program: Additional Comments

--

Proposed Blowout Prevention Program

Type	Working Pressure	Test Pressure	Manufacturer
See attached	3,000	1,500	

I hereby certify that the information given above is true and complete to the best of my knowledge and belief.

I further certify that the drilling pit will be constructed according to NMOCD guidelines ☐, a general permit ☐, or an (attached) alternative OCD-approved plan ☒.

Printed name Brian Wood

Title Consultant

E-mail Address brian@permitswest.com

Date 10-18-11

Phone 505 466 8120

OIL CONSERVATION DIVISION

Approved By:

Title:

Approved Date: OCT 28 2011

Expiration Date 10-28-2013

Conditions of Approval Attached

10/24/2011
"Requirement FINANCIAL ASSURANCE NOT IN PLACE"

RECEIVED
OCT 19 2011
NMOCD ARTESIA

#10

DISTRICT I
1625 N. French Dr., Hobbs, NM 88240
Phone (575) 393-6161 Fax: (575) 393-0720

DISTRICT II
1301 W. Grand Avenue, Artesia, NM 88210
Phone (575) 748-1283 Fax: (575) 748-9720

DISTRICT III
1000 Rio Brazos Rd., Aztec, NM 87410
Phone (505) 334-6178 Fax: (505) 334-6170

DISTRICT IV
1220 S. St. Francis Dr., Santa Fe, NM 87505
Phone (505) 476-3480 Fax: (505) 476-3482

State of New Mexico
Energy, Minerals and Natural Resources Department

Form C-102
Revised August 1, 2011

Submit one copy to appropriate
District Office

OIL CONSERVATION DIVISION

1220 South St. Francis Dr.
Santa Fe, New Mexico 87505

WELL LOCATION AND ACREAGE DEDICATION PLAT

☐ AMENDED REPORT

API Number 30-015- 39562	Pool Code 3250	Pool Name Atoka; Glorieta-Yeso
Property Code 38877	Property Name FAIR	Well Number 2
OGRID No. 65331	Operator Name FAIR OIL, LTD.	Elevation 3307'

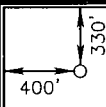


Surface Location

UL or lot No. D	Section 24	Township 18 S	Range 26 E	Lot Idn	Feet from the 330	North/South line NORTH	Feet from the 400	East/West line WEST	County EDDY
--------------------	---------------	------------------	---------------	---------	----------------------	---------------------------	----------------------	------------------------	----------------

Bottom Hole Location If Different From Surface

UL or lot No.	Section	Township	Range	Lot Idn	Feet from the	North/South line	Feet from the	East/West line	County
Dedicated Acres 40	Joint or Infill	Consolidation Code	Order No.						

NO ALLOWABLE WILL BE ASSIGNED TO THIS COMPLETION UNTIL ALL INTERESTS HAVE BEEN CONSOLIDATED
OR A NON-STANDARD UNIT HAS BEEN APPROVED BY THE DIVISION

	<p><u>SURFACE LOCATION</u> Lat - N 32°44'22.88" Long - W 104°20'33.56" NMSPCE- N 632830.832 E 538471.206 (NAD-83)</p>				
<p>OPERATOR CERTIFICATION I hereby certify that the information contained herein is true and complete to the best of my knowledge and belief, and that this organization either owns a working interest or unleased mineral interest in the land including the proposed bottom hole location or has a right to drill this well at this location pursuant to a contract with an owner of such a mineral or working interest, or to a voluntary pooling agreement or a compulsory pooling order heretofore entered by the Division.</p> <p> 10-18-11 Signature Date Brian Wood Printed Name brian@permitswest.com Email Address</p> <p>SURVEYOR CERTIFICATION I hereby certify that the well location shown on this plat was plotted from field notes of actual surveys made by me or under my supervision, and that the same is true and correct to the best of my belief.</p> <p> Date Surveyed Signature & Seal of Professional Surveyor Certificate No. Gary L. Jones 7977 BASIN SURVEYS 25405</p>					

13 5/8" 3M Rotating Head

13 5/8" 3M Spacer Spool

13 5/8" 3M ANNULAR

4" 3M HCR Mud Cross

13 5/8" 3M x 11" 3M Spacer Spool

13 5/8" 3M x 13 3/8" SOW Casing Head

