

District I
1625 N French Dr., Hobbs, NM 88240
District II
1301 W. Grand Avenue, Artesia, NM 88210
District III
1000 Rio Brazos Rd , Aztec, NM 87410
District IV
1220 S St Francis Dr., Santa Fe, NM 87505

State of New Mexico
Energy, Minerals & Natural Resources

Form C-104
Revised October 15, 2009

Oil Conservation Division
1220 South St. Francis Dr.
Santa Fe, NM 87505

Submit one copy to appropriate District Office

☒ AMENDED REPORT

I. REQUEST FOR ALLOWABLE AND AUTHORIZATION TO TRANSPORT

¹ Operator name and Address Hudson Oil Company of Texas 616 Texas Street Fort Worth, Texas 76102		² OGRID Number 025111
		³ Reason for Filing Code/ Effective Date Change of Transporter, January 17, 2012
⁴ API Number 30 – 015-36632	⁵ Pool Name Maljamar/Grayburg/San Andres	
		⁶ Pool Code 43329
⁷ Property Code 35554	⁸ Property Name Puckett North	⁹ Well Number #2

II. ¹⁰ Surface Location

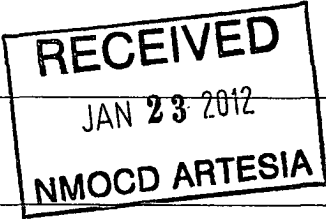
UL or lot no. K	Section 12	Township 17-S	Range 31-E	Lot Idn	Feet from the 1935	North/South Line South	Feet from the 1880	East/West line West	County Eddy
--------------------	---------------	------------------	---------------	---------	-----------------------	---------------------------	-----------------------	------------------------	----------------

¹¹ Bottom Hole Location

UL or lot no.	Section	Township	Range	Lot Idn	Feet from the	North/South line	Feet from the	East/West line	County
¹² Lse Code F	¹³ Producing Method Code P		¹⁴ Gas Connection Date		¹⁵ C-129 Permit Number		¹⁶ C-129 Effective Date		¹⁷ C-129 Expiration Date

III. Oil and Gas Transporters

¹⁸ Transporter OGRID	¹⁹ Transporter Name and Address	²⁰ O/G/W
278421	Holly Frontier Refining & Marketing LLC 10 Desta Drive, Suite 350 West Midland, Texas 79705	O
221115	Frontier Field Services 4200 E. Skelly Drive, Suite 700 Tulsa, OK 74135	G





IV. Well Completion Data

²¹ Spud Date 10/11/08	²² Ready Date 12/9/08	²³ TD 4258'	²⁴ PBDT 4205'	²⁵ Perforations 3489' – 4076'	²⁶ DHC, MC
²⁷ Hole Size		²⁸ Casing & Tubing Size		²⁹ Depth Set	
12 1/4		8.625 J-55		756'	
7 7/8		5.5 J-55		4258'	

V. Well Test Data

³¹ Date New Oil 11/17/08	³² Gas Delivery Date 11/23/08	³³ Test Date 12/6/08	³⁴ Test Length 24 hours	³⁵ Tbg. Pressure 55 PSI	³⁶ Csg. Pressure 55 PSI
³⁷ Choke Size NA	³⁸ Oil 100	³⁹ Water 60	⁴⁰ Gas 124		⁴¹ Test Method Pumping

⁴² I hereby certify that the rules of the Oil Conservation Division have been complied with and that the information given above is true and complete to the best of my knowledge and belief Signature: 		OIL CONSERVATION DIVISION Approved by: FOR RECORDS ONLY 1-24-12 	
Printed name: E. Randall Hudson III		Title:	
Title: President		Approval Date:	
E-mail Address: rhudson@hudsonoil.com			
Date: January 17, 2012	Phone: 817-336-7109		