

Submit 1 Copy To Appropriate District  
Office  
District I - (575) 393-6161  
1625 N French Dr., Hobbs, NM 88240  
District II - (575) 748-1283  
811 S. First St., Artesia, NM 88210  
District III - (505) 334-6178  
1000 Rio Brazos Rd., Aztec, NM 87410  
District IV - (505) 476-3460  
1220 S. St. Francis Dr., Santa Fe, NM  
87505

State of New Mexico  
Energy, Minerals and Natural Resources

Form C-103  
October 13, 2009

OIL CONSERVATION DIVISION  
1220 South St. Francis Dr.  
Santa Fe, NM 87505

WELL API NO. 30-015-32205
5. Indicate Type of Lease STATE <input checked="" type="checkbox"/> FEE <input type="checkbox"/>
6. State Oil & Gas Lease No. U-5072
7. Lease Name or Unit Agreement Name Pokey BAK State
8. Well Number 1
9. OGRID Number 16696
10. Pool name or Wildcat Bunting Ranch Morrow

SUNDRY NOTICES AND REPORTS ON WELLS  
(DO NOT USE THIS FORM FOR PROPOSALS TO DRILL OR TO DEEPEN OR PLUG BACK TO A DIFFERENT RESERVOIR. USE "APPLICATION FOR PERMIT" (FORM C-101) FOR SUCH PROPOSALS.)

1. Type of Well: Oil Well ☐ Gas Well ☒ Other

2. Name of Operator  
OXY USA Inc.

3. Address of Operator  
P.O. Box 50250 Midland, TX 79710

4. Well Location  
Unit Letter A : 660 feet from the north line and 660 feet from the east line  
Section 36 Township 19S Range 21E NMPM County Eddy

11. Elevation (Show whether DR, RKB, RT, GR, etc.)  
4208' GR

12. Check Appropriate Box to Indicate Nature of Notice, Report or Other Data

NOTICE OF INTENTION TO:

PERFORM REMEDIAL WORK ☐ PLUG AND ABANDON ☒  
TEMPORARILY ABANDON ☐ CHANGE PLANS ☐  
PULL OR ALTER CASING ☐ MULTIPLE COMPL ☐  
DOWNHOLE COMMINGLE ☐

OTHER: ☐

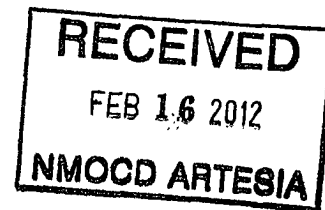
SUBSEQUENT REPORT OF:

REMEDIAL WORK ☐ ALTERING CASING ☐  
COMMENCE DRILLING OPNS ☐ P AND A ☐  
CASING/CEMENT ☐  
**Notify OGD 24 hrs. prior  
to any work done.**

OTHER: ☐

13. Describe proposed or completed operations. (Clearly state all pertinent details, and give pertinent dates, including estimated date of starting any proposed work). SEE RULE 19.15.7.14 NMAC. For Multiple Completions: Attach wellbore diagram of proposed completion or recompletion.

TD-8150' PBTD-7614' Perfs-7667-7957' CIBP-7614'  
9-5/8" 36# csg @ 1470' w/ 1037sx, 12-1/4" hole, TOC-\*Surf-Circ  
\*Perf @ 575' sqz 90sx & 1" w/ 435sx  
5-1/2" 17# csg @ 8150' w/ 1050sx, 8-3/4" hole, TOC-3993'-Calc  
1. RIH & tag CIBP @ 7614', M&P 25sx cmt  
2. M&P 25sx cmt @ 7250-7150' WOC-Tag  
3. M&P 25sx cmt @ 6600-6500' WOC-Tag  
4. M&P 25sx cmt @ 4700-4600' WOC-Tag  
5. Perf @ 2850', sqz 45sx cmt to 2750' WOC-Tag  
6. Perf @ 1520', sqz 45sx cmt to 1420' WOC-Tag  
7. Perf @ 600', sqz 205sx cmt to surface  
10# MLF between plugs



Spud Date:

Rig Release Date:

**SEE ATTACHED  
CONDITIONS OF  
APPROVAL**

I hereby certify that the information above is true and complete to the best of my knowledge and belief.

SIGNATURE David Stewart TITLE Regulatory Advisor DATE 2/15/12

Type or print name David Stewart E-mail address: david\_stewart@oxy.com PHONE: 432-685-5717

For State Use Only

APPROVED BY: PhD Hankin TITLE Approval Granted providing work DATE 2/23/2012

Conditions of Approval (if any):

is complete by 5/23/2012

OXY USA Inc. - Proposed  
Pokey BAK State #1  
API No. 30-015-32205

205sx @ 600'-Surface

45sx @ 1520-1420' WOC-Tag

45sx @ 2850-2750' WOC-Tag

25sx @ 4700-4600' WOC-Tag

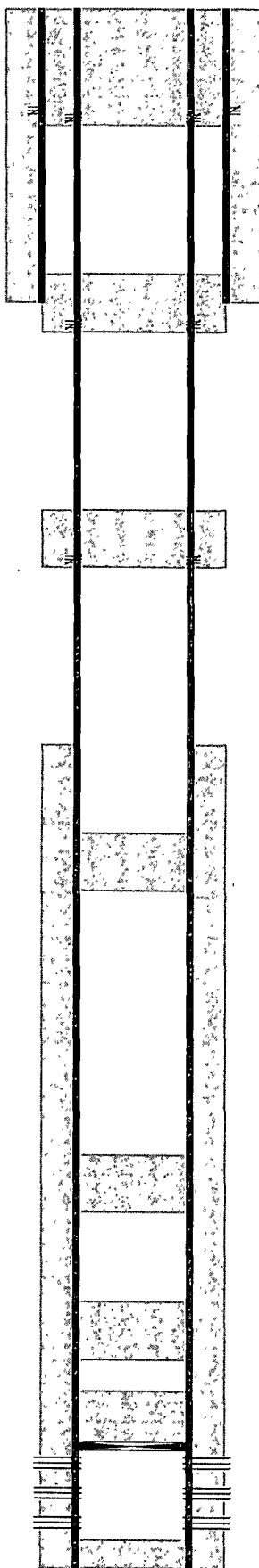
25sx @ 6600-6500' WOC-Tag

25sx @ 7250-7150' WOC-Tag

25sx @ 7614-7490"

3/07-CIBP @ 7614'

PB-8076'



Perf @ 600'

Perf @ 1520'

Perf @ 2850'

Perfs @ 7667-7957'

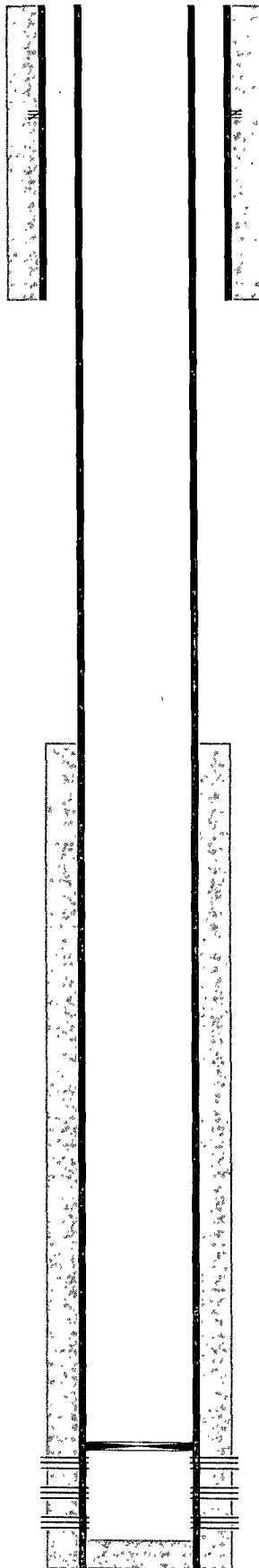
12-1/4" hole @ 1470'  
9-5/8" csg @ 1470'  
w/ 1037sx-TOC-\*Surf-Circ  
\*Perf @ 575'sqz 90sx & 1" w/ 435sx

8-3/4" hole @ 8150'  
5-1/2" csg @ 8150'  
w/ 1050sx-TOC-3993'-Calc

TD-8150'

OXY USA Inc. - Current  
Pokey BAK State #1  
API No. 30-015-32205

12-1/4" hole @ 1470'  
9-5/8" csg @ 1470'  
w/ 1562sx-TOC-\*Surf-Circ  
\*Perf @ 575'sqz 90sx & 1" w/ 435sx



8-3/4" hole @ 8150'  
5-1/2" csg @ 8150'  
w/ 1050sx-TOC-3993'-Calc

3/07-CIBP @ 7614'

Perfs @ 7667-7957'

PB-8076'

TD-8150'

NEW MEXICO OIL CONSERVATION DIVISION  
DISTRICT 2 OFFICE  
811 S. FIRST STREET  
ARTESIA, NM 88210  
(575)748-1283

**CONDITIONS OF APPROVAL FOR PLUGGING & ABANDONMENT**

Operator: OXY USA INC.  
Well Name & Number: Pokey BAK State #1  
API #: 30-015-32205-

1. Produced water **will not** be used during any part of the plugging & abandonment operation.
2. Notify NMOCD Dist. 2 office at least 24 hrs before beginning work.
3. Closed Loop System is to be used for entire plugging operation. Upon completion, contents of steel pit are to be hauled to a permitted disposal location.
4. Trucking companies being used to haul oilfield waste fluids to a disposal – commercial or private – shall have an approved NMOCD C-133 permit. A copy of this permit shall be available in each truck used to haul waste products. It is the responsibility of the operator, as well as the contractor, to verify that this permit is place prior to performing work. Drivers shall produce a copy upon request of NMOCD Field Inspectors.
5. A subsequent C-103 will serve as notification that the well bore has been plugged ONLY. A C-103 FINAL shall be filed before any bonding can be released on the well. Upon receipt of the Final, an inspection will be performed to verify that the location has been satisfactorily cleaned to NMOCD standards.
6. If work has not begun within 90 days of the approval of this procedure, an extension request must be filed, stating reason that well has not been plugged.
7. Every attempt must be made to clean the well bore out to below the perfs, before any plugs can be set, by whatever means possible.

8. Cement Retainers may not be used.

9. Squeeze pressures not to exceed 500 psi., unless approval is given by NMOCD Plugging Supervisor.

10. Plugs may be combined after consulting with NMOCD P & A Supervisor.

11. Minimum WOC time for tag plugs will be 4 hrs.

**DG**

**Date:** 2/23/2015