

District I
1625 N. French Dr., Hobbs, NM 88240
District II
811 S. First St., Artesia, NM 88210
District III
1000 Rio Brazos Rd., Aztec, NM 87410
District IV
1220 S. St. Francis Dr., Santa Fe, NM 87505

State of New Mexico
Energy, Minerals & Natural Resources

Form C-104
Revised August 1, 2011

Oil Conservation Division
1220 South St. Francis Dr.
Santa Fe, NM 87505

Submit one copy to appropriate District Office

☐ AMENDED REPORT

I. REQUEST FOR ALLOWABLE AND AUTHORIZATION TO TRANSPORT

¹ Operator name and Address Fair Oil, Ltd. P.O. Box 689 Tyler TX 75710		² OGRID Number 65531
		³ Reason for Filing Code/ Effective Date Well producing, allowable request, 03/03/12
⁴ API Number 30 - 015-39189	⁵ Pool Name Cedar Lake; Glorieta Yeso	⁶ Pool Code 97866
⁷ Property Code 38692	⁸ Property Name Fair 18 Federal	⁹ Well Number 1

II. ¹⁰ Surface Location


Ul or lot no. H	Section 18	Township 17S	Range 31E	Lot Idn H	Feet from the 2310	North/South North Line	Feet from the 840	East/West line East Line	County Eddy
--------------------	---------------	-----------------	--------------	--------------	-----------------------	---------------------------	----------------------	-----------------------------	----------------

¹¹ Bottom Hole Location

UL or lot no.	Section	Township	Range	Lot Idn	Feet from the	North/South line	Feet from the	East/West line	County
¹² Lse Code	¹³ Producing Method Code F	¹⁴ Gas Connection Date	¹⁵ C-129 Permit Number	¹⁶ C-129 Effective Date	¹⁷ C-129 Expiration Date				

III. Oil and Gas Transporters

¹⁸ Transporter OGRID	¹⁹ Transporter Name and Address	²⁰ O/G/W
14744	Holly Frontier Refining & Marketing LLC P.O. Box 159 Artesia NM 88210	O
221115	Frontier Field Services, LLC 4200 E. Skelly Drive. Ste 700 Tulsa OK 74135-3256	G


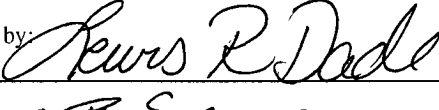
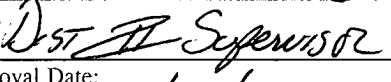


IV. Well Completion Data

²¹ Spud Date 8-15-2011	²² Ready Date 3-2-2012	²³ TD 6303	²⁴ PBTD 6214	²⁵ Perforations 4650-5840	²⁶ DHC, MC
²⁷ Hole Size	²⁸ Casing & Tubing Size	²⁹ Depth Set	³⁰ Sacks Cement		
17 1/2	13 3/8	383	950		
11	8 5/8	3616	2830		
7 7/8	5 1/2	6302	390		
	2 7/8	4393			

V. Well Test Data

³¹ Date New Oil 03/03/12	³² Gas Delivery Date 03/15/12	³³ Test Date 03/20/12	³⁴ Test Length 24 hrs	³⁵ Tbg. Pressure 500	³⁶ Csg. Pressure 950
³⁷ Choke Size 29/64	³⁸ Oil 264	³⁹ Water 540	⁴⁰ Gas 924	⁴¹ Test Method Flowing	

⁴² I hereby certify that the rules of the Oil Conservation Division have been complied with and that the information given above is true and complete to the best of my knowledge and belief. Signature: 		OIL CONSERVATION DIVISION	
Printed name: Rodney K. Thomson		Approved by: 	
Title: Production Manager		Title: 	
E-mail Address: production@fairoil.com		Approval Date: 03/28/2012	
Date: 3-27-2012	Phone: 903-510-6527		