

DISTRICT I  
1625 N. French Dr., Hobbs, NM 88240

DISTRICT II  
1301 W. Grand Avenue, Artesia, NM 88210

DISTRICT III  
1000 Rio Brazos Rd., Aztec, NM 87410

DISTRICT IV  
1220 S. St. Francis Dr., Santa Fe, NM 87505

State of New Mexico  
Energy, Minerals and Natural Resources Department

OIL CONSERVATION DIVISION  
1220 South St. Francis Dr.  
Santa Fe, New Mexico 87505

AS DRILLED

WELL LOCATION AND ACREAGE DEDICATION PLAT

Form C-102  
Revised July 18, 2010  
**RECEIVED**  
Submit one copy to appropriate District Office  
MAR - 7 2012  
NMOCD ARTESIA

☐ AMENDED REPORT

API Number 3001539085	Pool Code 50270	Pool Name Penasco Draw; SA Yeso Assoc
Property Code 38644	Property Name TEXAS "32" FEE	Well Number 6
OGRID No. 162683	Operator Name CIMAREX ENERGY CO. OF COLORADO	Elevation 3404'

Surface Location

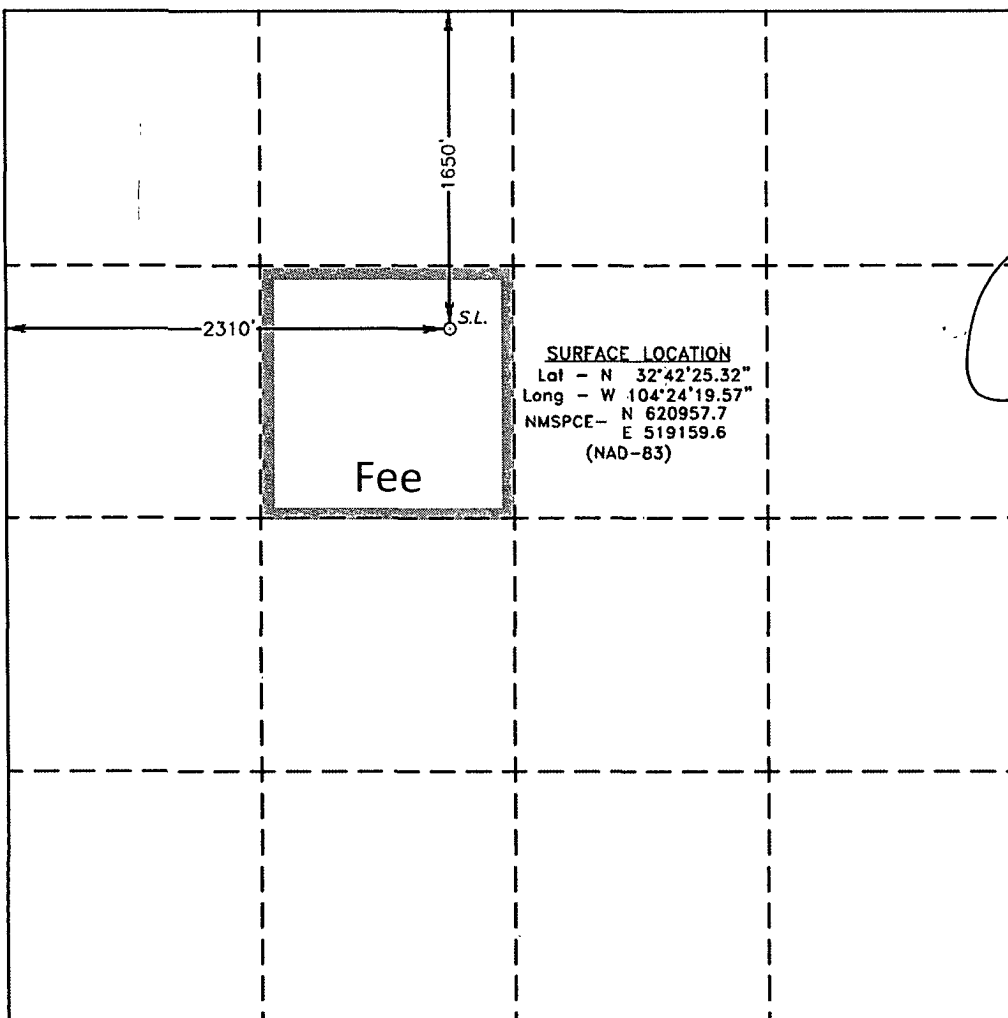


UL or lot No. F	Section 32	Township 18 S	Range 26 E	Lot Idn	Feet from the 1650	North/South line NORTH	Feet from the 2310	East/West line WEST	County EDDY
--------------------	---------------	------------------	---------------	---------	-----------------------	---------------------------	-----------------------	------------------------	----------------

Bottom Hole Location If Different From Surface

UL or lot No.	Section	Township	Range	Lot Idn	Feet from the	North/South line	Feet from the	East/West line	County
---------------	---------	----------	-------	---------	---------------	------------------	---------------	----------------	--------

Dedicated Acres 40	Joint or Infill	Consolidation Code	Order No.
-----------------------	-----------------	--------------------	-----------

NO ALLOWABLE WILL BE ASSIGNED TO THIS COMPLETION UNTIL ALL INTERESTS HAVE BEEN CONSOLIDATED  
OR A NON-STANDARD UNIT HAS BEEN APPROVED BY THE DIVISION

 <p><b>SURFACE LOCATION</b> Lat - N 32°42'25.32" Long - W 104°24'19.57" NMSPCE- N 620957.7 E 519159.6 (NAD-83)</p>	<p><b>OPERATOR CERTIFICATION</b> I hereby certify that the information contained herein is true and complete to the best of my knowledge and belief, and that this organization either owns a working interest or unleased mineral interest in the land including the proposed bottom hole location or has a right to drill this well at this location pursuant to a contract with an owner of such a mineral or working interest, or to a voluntary pooling agreement or a compulsory pooling order heretofore entered by the division.</p> <p> 3/5/2012 Signature Date Terri Stathem Printed Name tstathem@cimarex.com Email Address</p> <p><b>SURVEYOR CERTIFICATION</b> I hereby certify that the well location shown on this plat was plotted from field notes of actual surveys made by me or under my supervision, and that the same is true and correct to the best of my belief.</p> <p> Date Surveyed Signature &amp; Seal of Professional Surveyor Certificate No. Gary L. Jones 7977 BASIN SURVEYS 24511</p>
--	--