

District I
1625 N. French Dr., Hobbs, NM 88240
District II
1301 W. Grand Avenue, Artesia, NM 88210
District III
1000 Rio Brazos Rd., Aztec, NM 87410
District IV
1220 S. St. Francis Dr., Santa Fe, NM 87505

State of New Mexico
Energy, Minerals & Natural Resources

Form C-104
Revised October 15, 2009

Oil Conservation Division
1220 South St. Francis Dr.
Santa Fe, NM 87505

Submit one copy to appropriate District Office

☐ AMENDED REPORT

I. REQUEST FOR ALLOWABLE AND AUTHORIZATION TO TRANSPORT

¹ Operator name and Address COG Operating LLC 550 West Texas Ave, Suite 100 Midland, TX 79701		² OGRID Number 229137
		³ Reason for Filing Code/ Effective Date Effective 2/20/12
⁴ API Number 30-015-39774	⁵ Pool Name Empire; Glorieta-Yeso	⁶ Pool Code 96210
⁷ Property Code 302569	⁸ Property Name State S-19	⁹ Well Number 35

II. ¹⁰ Surface Location


Ul or lot no. M	Section 19	Township 17S	Range 29E	Lot Idn 4	Feet from the 490	North/South Line South	Feet from the 825	East/West line West	County Eddy
---------------------------	----------------------	------------------------	---------------------	---------------------	-----------------------------	----------------------------------	-----------------------------	-------------------------------	-----------------------

¹¹ Bottom Hole Location

UL or lot no.	Section	Township	Range	Lot Idn	Feet from the	North/South line	Feet from the	East/West line	County
¹² Lse Code S	¹³ Producing Method Code P	¹⁴ Gas Connection Date 2/20/12	¹⁵ C-129 Permit Number	¹⁶ C-129 Effective Date	¹⁷ C-129 Expiration Date				

III. Oil and Gas Transporters

¹⁸ Transporter OGRID	¹⁹ Transporter Name and Address	²⁰ O/G/W
27841	HollyFrontier Refining & Marketing LLC	O
36785	DCP Midstream	G

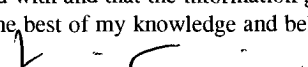


IV. Well Completion Data

²¹ Spud Date 1/27/12	²² Ready Date 2/20/12	²³ TD 5575	²⁴ PBTD 5424	²⁵ Perforations 3760 - 5200	²⁶ DHC, MC
²⁷ Hole Size	²⁸ Casing & Tubing Size	²⁹ Depth Set	³⁰ Sacks Cement		
17-1/2	13-3/8	351	400		
11	8-5/8	859	400		
7-7/8	5-1/2	5566	950		
	2-7/8 tbg	5022			


V. Well Test Data

³¹ Date New Oil 2/21/12	³² Gas Delivery Date 2/21/12	³³ Test Date 2/27/12	³⁴ Test Length 24 hrs	³⁵ Tbg. Pressure 70	³⁶ Csg. Pressure 70
³⁷ Choke Size	³⁸ Oil 132	³⁹ Water 303	⁴⁰ Gas 110		⁴¹ Test Method P

⁴² I hereby certify that the rules of the Oil Conservation Division have been complied with and that the information given above is true and complete to the best of my knowledge and belief.
Signature: 

Printed name:
Kanicia Castillo
Title:
Lead Regulatory Analyst
E-mail Address:
kcastillo@conchoresources.com
Date:
4/13/12

Phone:
432-685-4332

OIL CONSERVATION DIVISION	
Approved by:	
Title:	Dist II Geologist
Approval Date:	4/27/2012