

UNITED STATES
DEPARTMENT OF THE INTERIOR
BUREAU OF LAND MANAGEMENT

OCD Artesia

FORM APPROVED
OMB No. 1004-0137
Expires: October 31, 2014**SUNDRY NOTICES AND REPORTS ON WELLS**
**Do not use this form for proposals to drill or to re-enter an
abandoned well. Use Form 3160-3 (APD) for such proposals.**5. Lease Serial No.
NMNM 031382

6 If Indian, Allottee or Tribe Name

SUBMIT IN TRIPLICATE – Other instructions on page 2.

1. Type of Well

☒ Oil Well ☐ Gas Well ☐ Other2. Name of Operator
BOPCO, L.P.

3a Address

P O BOX 2760 MIDLAND TX 79702

3b Phone No (include area code)

(432)683-2277

4. Location of Well (Footage, Sec., T., R., M., or Survey Description)
NWNE, ULB SEC. 33, T24S, R31E
1100' FNL, 1750' FEL

7. If Unit of CA/Agreement, Name and/or No

NM 71016X

8 Well Name and No.

POKER LAKE UNIT # 312H

9. API Well No.

30-015-39469

10. Field and Pool or Exploratory Area

POKER LAKE NW (DELAWARE)

11. County or Parish, State

EDDY, COUNTY, N.M.

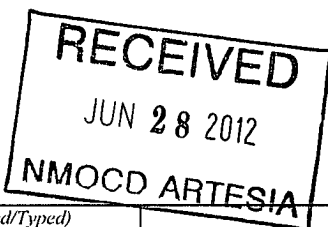
12. CHECK THE APPROPRIATE BOX(ES) TO INDICATE NATURE OF NOTICE, REPORT OR OTHER DATA

TYPE OF SUBMISSION	TYPE OF ACTION			
<input checked="" type="checkbox"/> Notice of Intent	<input type="checkbox"/> Acidize	<input type="checkbox"/> Deepen	<input type="checkbox"/> Production (Start/Resume)	<input type="checkbox"/> Water Shut-Off
<input type="checkbox"/> Subsequent Report	<input type="checkbox"/> Alter Casing	<input type="checkbox"/> Fracture Treat	<input type="checkbox"/> Reclamation	<input type="checkbox"/> Well Integrity
<input type="checkbox"/> Final Abandonment Notice	<input type="checkbox"/> Casing Repair	<input type="checkbox"/> New Construction	<input type="checkbox"/> Recomplete	<input checked="" type="checkbox"/> Other <u>Change of plans</u>
	<input type="checkbox"/> Change Plans	<input type="checkbox"/> Plug and Abandon	<input type="checkbox"/> Temporarily Abandon	<u>for flowline</u>
	<input type="checkbox"/> Convert to Injection	<input type="checkbox"/> Plug Back	<input type="checkbox"/> Water Disposal	

13. Describe Proposed or Completed Operation: Clearly state all pertinent details, including estimated starting date of any proposed work and approximate duration thereof. If the proposal is to deepen directionally or recompleat horizontally, give subsurface locations and measured and true vertical depths of all pertinent markers and zones. Attach the Bond under which the work will be performed or provide the Bond No. on file with BLM/BIA. Required subsequent reports must be filed within 30 days following completion of the involved operations. If the operation results in a multiple completion or recompleat in a new interval, a Form 3160-4 must be filed once testing has been completed. Final Abandonment Notices must be filed only after all requirements, including reclamation, have been completed and the operator has determined that the site is ready for final inspection.)

BOPCO, L.P. respectfully requests approval to install a 3-1/2" steel pipe flowline from the PLU 312H located in section 33, T24, R31. The flowline was originally permitted to go to the PLU 68 battery. The flowline will begin at the PLU 312H that is currently being drilled and follow the Buck Thorne road south until it reaches the lease road to the PLU 303 located in section 4, T25, R32. It will then turn SW and W until it reaches the battery. The proposed line will lie in the same ROW as the 10" SWD line that will be permitted 15,174' +/- in length. The route has been previously arch cleared. A survey plat of the proposed flowline is attached. This line will be a surface line and operate under 100 psig +/-

Lat N32.177903, LONG.W 103.779364

Accepted for record
NMOCD TCS
6/28/2012

14 I hereby certify that the foregoing is true and correct Name (Printed/Typed)

Sandra J. Belt

Title Sr. Regulatory Clerk

Signature

Date 05/09/2012

THIS SPACE FOR FEDERAL OR STATE OFFICE USE

Approved by

/s/ Don Peterson

Title

CARLSBAD FIELD OFFICE

Date

JUN 25 2012

Conditions of approval, if any, are attached. Approval of this notice does not warrant or certify that the applicant holds legal or equitable title to those rights in the subject lease which would entitle the applicant to conduct operations thereon

Title 18 U.S.C. Section 1001 and Title 43 U.S.C. Section 1212, make it a crime for any person knowingly and willfully to make to any department or agency of the United States any false, fictitious or fraudulent statements or representations as to any matter within its jurisdiction

(Instructions on page 2)

DISTRICT I
1625 N. French Dr., Hobbs, NM 88240
DISTRICT II
1301 W. Grand Avenue, Artesia, NM 88210
DISTRICT III
1000 Rio Brazos Rd., Aztec, NM 87410
DISTRICT IV
1220 S. St. Francis Dr., Santa Fe, NM 87505

State of New Mexico
Energy, Minerals and Natural Resources Department

Form C-102
Revised July 16, 2010
Submit one copy to appropriate
District Office

OIL CONSERVATION DIVISION
1220 South St. Francis Dr.
Santa Fe, New Mexico 87505

WELL LOCATION AND ACREAGE DEDICATION PLAT

☐ AMENDED REPORT

API Number	Pool Code 96046	Pool Name Poker Lake, NW (Delaware)
Property Code 306402	Property Name POKER LAKE UNIT	Well Number 312H
OGRID No. 260737	Operator Name BOPCO, L.P.	Elevation 3461'

Surface Location

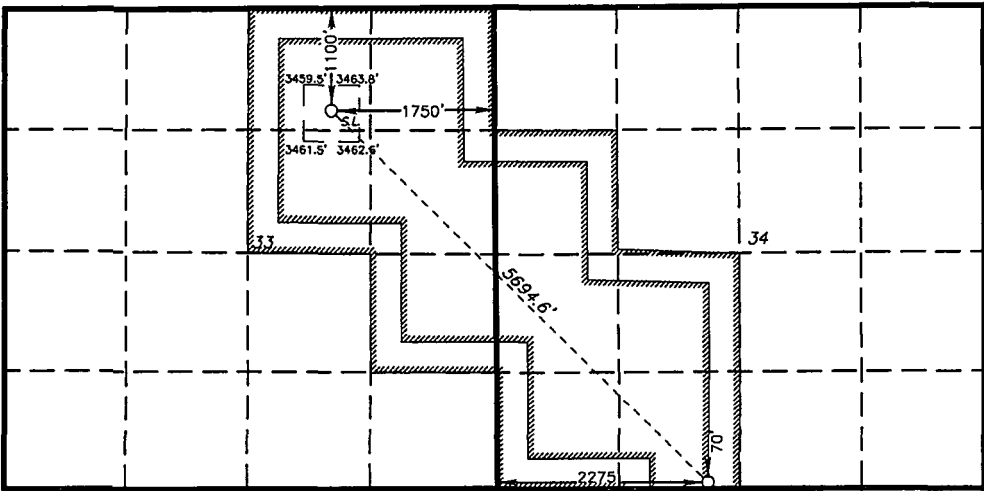

UL or lot No. B	Section 33	Township 24 S	Range 31 E	Lot Idn	Feet from the 1100	North/South line NORTH	Feet from the 1750	East/West line EAST	County EDDY
--------------------	---------------	------------------	---------------	---------	-----------------------	---------------------------	-----------------------	------------------------	----------------

Bottom Hole Location If Different From Surface

UL or lot No. N	Section 34	Township 24 S	Range 31 E	Lot Idn	Feet from the 70	North/South line SOUTH	Feet from the 2275	East/West line WEST	County EDDY
--------------------	---------------	------------------	---------------	---------	---------------------	---------------------------	-----------------------	------------------------	----------------

Dedicated Acres	Joint or Infill	Consolidation Code	Order No.
-----------------	-----------------	--------------------	-----------

NO ALLOWABLE WILL BE ASSIGNED TO THIS COMPLETION UNTIL ALL INTERESTS HAVE BEEN CONSOLIDATED
OR A NON-STANDARD UNIT HAS BEEN APPROVED BY THE DIVISION

	<p>OPERATOR CERTIFICATION</p> <p>I hereby certify that the information contained herein is true and complete to the best of my knowledge and belief, and that this organization either owns a working interest or unleased mineral interest in the land including the proposed bottom hole location or has a right to drill this well at this location pursuant to a contract with an owner of such a mineral or working interest, or to a voluntary pooling agreement or a compulsory pooling order heretofore entered by the division.</p> <p>Signature _____ Date _____</p> <p>Printed Name Jeremy Braden</p> <p>Email Address JDBraden@basspet.com</p>
<p>SURFACE LOCATION</p> <p>Lat - N 32°10'40.45" Long - W 103°46'45.71" NMSPCE- N 428882.900 E 671396.360 (NAD-27)</p> <p>DELAWARE PT</p> <p>Lat - N 32°10'40.45" Long - W 103°46'45.71" NMSPCE- N 428882.900 E 671396.360 (NAD-27)</p>	<p>SURVEYOR CERTIFICATION</p> <p>I hereby certify that the well location shown on this plat was plotted from field notes of actual surveys made by me or under my supervision, and that the same is true and correct to the best of my belief.</p> <p>Date Surveyed _____</p> <p>Signature & Seal of Professional Surveyor </p> <p>Certificate No. Gary L. Jones 7977</p> <p>BASIN SURVEYS 24862</p>