

Submit 1 Copy To Appropriate District
Office
District I
1625 N French Dr., Hobbs, NM 88240
District II
1301 W. Grand Ave., Artesia, NM 88210
District III
1000 Rio Brazos Rd., Aztec, NM 87410
District IV
1220 S. St. Francis Dr., Santa Fe, NM
87505

State of New Mexico
Energy, Minerals and Natural Resources

Form C-103
October 13, 2009

OIL CONSERVATION DIVISION
1220 South St. Francis Dr.
Santa Fe, NM 87505

WELL API NO.
3002540405

5. Indicate Type of Lease
STATE ☒ FEE ☐

6. State Oil & Gas Lease No.

7. Lease Name or Unit Agreement Name

PLAYA 2 STATE 1H

8. Well Number 1H

9. OGRID Number
6137

10. Pool name or Wildcat
BONE SPRINGS

SUNDRY NOTICES AND REPORTS ON WELLS
(DO NOT USE THIS FORM FOR PROPOSALS TO DRILL OR TO DEEPEN OR PLUG BACK TO A
DIFFERENT RESERVOIR. USE "APPLICATION FOR PERMIT" (FORM C-101) FOR SUCH
PROPOSALS.)

1. Type of Well: Oil Well ☒ Gas Well ☐ Other SWD

2. Name of Operator
DEVON ENERGY PRODUCTION CO. LP

3. Address of Operator
PO BOX 250, ARTESIA, NM 88211

4. Well Location

Unit Letter: N; 330 feet from the SOUTH line and 2190 feet from the WEST line

Section 2 Township 19S Range 34E NMPM EDDY County

11. Elevation (Show whether DR, RKB, RT, GR, etc.)
3731' GL

12. Check Appropriate Box to Indicate Nature of Notice, Report or Other Data

NOTICE OF INTENTION TO:

PERFORM REMEDIAL WORK ☐ PLUG AND ABANDON ☐
TEMPORARILY ABANDON ☐ CHANGE PLANS ☐
PULL OR ALTER CASING ☐ MULTIPLE COMPL ☐
DOWNHOLE COMMINGLE ☐

SUBSEQUENT REPORT OF:

REMEDIAL WORK ☐ ALTERING CASING ☐
COMMENCE DRILLING OPNS. ☐ P AND A ☐
CASING/CEMENT JOB ☐

OTHER: ☒ ADD LACT UNIT

OTHER: ☐

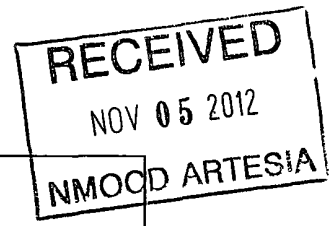
13. Describe proposed or completed operations. (Clearly state all pertinent details, and give pertinent dates, including estimated date of starting any proposed work). SEE RULE 19.15.7.14 NMAC. For Multiple Completions: Attach wellbore diagram of proposed completion or recompletion.

DEVON ENERGY PRODUCTION CO., LP RESPECTFULLY REQUESTS PERMISSION TO INSTALL A 3" TRUCK LACT AT THE PLAY 2 STATE 1H BATTERY. THIS BATTERY IS LOCATED IN SEC 2, T19S, R34E OF EDDY COUNTY, NM.

ATTACHED IS THE NEW FACILITY DIAGRAM. THE LACT UNIT SERIAL NUMBER WILL BE SUBMITTED ONCE IT HAS BEEN PUT INTO OPERATION.

Spud Date:

Rig Release Date:



I hereby certify that the information above is true and complete to the best of my knowledge and belief.

SIGNATURE Merle Lewis TITLE PRODUCTION FOREMAN

DATE: 11/1/2012

Type or print name: MERLE LEWIS

E-mail address: Merle.Lewis@dvn.com PHONE: 575-748-6304

For State Use Only

APPROVED BY: AR Dade TITLE Dist # Supervisor DATE 11/7/12

Conditions of Approval (if any):

Playa 2 State #1H
Section 2,T19S,R34E
330'FSL&2190'FWL
Lea County, N.M
API# 3002540405





Production System: Open

- 1) Oil sales by tank gauge to tank truck.
- 2) Seal requirements:

A: Production Phase: On all Tanks.

(1) All valves 5 sealed closed.







Sales Phase: On Tank being hauled.

- (1) Valve 1 sealed closed. 
- (2) Valve 3 sealed closed. 
- (3) Valve 4 sealed closed. 
- (4) Valve 5 sealed closed. 

(5) Misc. Valves: Plugged or otherwise inaccessible.

NOTE: Valve 2 is either a test or roll line if there is a valve 2 it will be sealed closed.

Ledger for Site Diagram

- Valve #1: Production Line 
- Valve #2: Test or Roll line 
- Valve #3: Equalizer Line 
- Valve #4: Circ./Drain Line 
- Valve #5: Sles Line 
- Valve #6: BS&W Load Line 

Buried Lines: -----

Firewall: 

Wellhead: 

Stak-pak: 

Production line: -----

Water line: -----

Gas Meter   

