

District I
1625 M. French Dr., Hobbs, NM 88240
District II
1301 W. Grand Avenue, Artesia, NM 88210
District III
1000 Rio Brazos Rd., Aztec, NM 87410
District IV
1220 S. St. Francis Dr., Santa Fe, NM 87505

State of New Mexico
Energy, Minerals & Natural Resources

Form C-104
Revised June 10, 2003

Oil Conservation Division
1220 South St. Francis Dr.
Santa Fe, NM 87505

Submit to Appropriate District Office
5 Copies

☐ AMENDED REPORT

I. REQUEST FOR ALLOWABLE AND AUTHORIZATION TO TRANSPORT

¹ Operator name and Address Yates Petroleum Corporation 105 South Fourth Street Artesia, NM 88210		² OGRID Number 025575
		³ Reason for Filing Code/ Effective Date RC
⁴ API Number 30-005-61224	⁵ Pool Name Leslie Spring; Wolfcamp, South	⁶ Pool Code 97110
⁷ Property Code 12636	⁸ Property Name Pennzoil SG State	⁹ Well Number 1

II. ¹⁰ Surface Location

UL or lot no. J	Section 32	Township 7S	Range 26E	Lot.Idn	Feet from the 1980	North/South Line South	Feet from the 1980	East/West line East	County Chaves
--------------------	---------------	----------------	--------------	---------	-----------------------	---------------------------	-----------------------	------------------------	------------------

¹¹ Bottom Hole Location

UL or lot no.	Section	Township	Range	Lot Idn	Feet from the	North/South line	Feet from the	East/West line	County
¹² Lse Code S	¹³ Producing Method Code F	¹⁴ Gas Connection Date 7/2/05	¹⁵ C-129 Permit Number	¹⁶ C-129 Effective Date	¹⁷ C-129 Expiration Date				

III. Oil and Gas Transporters

¹⁸ Transporter OGRID	¹⁹ Transporter Name and Address	²⁰ POD	²¹ O/G	²² POD ULSTR Location and Description
015694	Navajo Refining Company P. O. Box 159 Artesia, NM 88210		O	Unit J of Section 32-T7S-R26E
147831	Agave Energy Company 105 South Fourth Street Artesia, NM 88210	2750330	G	Unit J of Section 32-T7S-R26E

IV. Produced Water


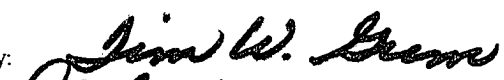

²³ POD	²⁴ POD ULSTR Location and Description Unit J of Section 32-T7S-R26E
-------------------	---

V. Well Completion Data

²⁵ Spud Date RC 6/28/05	²⁶ Ready Date 7/1/05	²⁷ TD 4685'	²⁸ PBTD 4620'	²⁹ Perforations 4504'-4602'	³⁰ DHC, MC
³¹ Hole Size	³² Casing & Tubing Size	³³ Depth Set	³⁴ Sacks Cement		
REFER TO ORIGINAL COMPLETION					

VI. Well Test Data

³⁵ Date New Oil	³⁶ Gas Delivery Date 7/2/05	³⁷ Test Date 7/13/05	³⁸ Test Length 24 hrs	³⁹ Tbg. Pressure 115 psi	⁴⁰ Csg. Pressure Packer
⁴¹ Choke Size 18/64"	⁴² Oil 0	⁴³ Water 0	⁴⁴ Gas 309	⁴⁵ AOF	⁴⁶ Test Method Flow Test

⁴⁷ I hereby certify that the rules of the Oil Conservation Division have been complied with and that the information given above is true and complete to the best of my knowledge and belief. Signature: 		OIL CONSERVATION DIVISION Approved by:  Title:  Approval Date: SEP 01 2005	
Printed name: Tina Huerta			
Title: Regulatory Compliance Supervisor			
E-mail Address: tinah@ypcnm.com			
Date: August 23, 2005	Phone: (505) 748-1471		