

District I  
1625 N. French Dr., Hobbs, NM 88240  
District II  
811 S. First St., Artesia, NM 88210  
District III  
1000 Rio Brazos Rd., Aztec, NM 87410  
District IV  
1220 S. St. Francis Dr., Santa Fe, NM 87505

State of New Mexico  
Energy, Minerals & Natural Resources

Form C-104  
Revised August 1, 2011

Oil Conservation Division  
1220 South St. Francis Dr.  
Santa Fe, NM 87505

Submit one copy to appropriate District Office

☐ AMENDED REPORT

**I. REQUEST FOR ALLOWABLE AND AUTHORIZATION TO TRANSPORT**

<sup>1</sup> Operator name and Address Apache Corporation 303 Veterans Airpark Lane Suite 3000 Midland TX 79705		<sup>2</sup> OGRID Number 873
		<sup>3</sup> Reason for Filing Code/ Effective Date NW / 10/05/2012
<sup>4</sup> API Number 30-015-39897	<sup>5</sup> Pool Name Cedar Lake; Glorieta-Yeso	<sup>6</sup> Pool Code 96831
<sup>7</sup> Property Code 308720	<sup>8</sup> Property Name Lee Federal	<sup>9</sup> Well Number 048

**II. <sup>10</sup> Surface Location**

UL or lot no. M	Section 20	Township 17S	Range 31E	Lot Idn	Feet from the 1130	North/South Line South	Feet from the 330	East/West line West	County Eddy
--------------------	---------------	-----------------	--------------	---------	-----------------------	---------------------------	----------------------	------------------------	----------------

**<sup>11</sup> Bottom Hole Location**

UL or lot no.	Section	Township	Range	Lot Idn	Feet from the	North/South line	Feet from the	East/West line	County
<sup>12</sup> Lse Code F	<sup>13</sup> Producing Method Code P	<sup>14</sup> Gas Connection Date 10/05/2012	<sup>15</sup> C-129 Permit Number	<sup>16</sup> C-129 Effective Date	<sup>17</sup> C-129 Expiration Date				



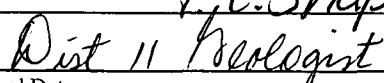
**III. Oil and Gas Transporters**

<sup>18</sup> Transporter OGRID	<sup>19</sup> Transporter Name and Address	<sup>20</sup> O/G/W
221115	Frontier Field Services LLC 4200 East Skelly Drive Suite 700 Tulsa OK 74135	G
15694	Navajo Refining Co P/L Division PO Box 159 Artesia NM 88211	O

**IV. Well Completion Data**

<sup>21</sup> Spud Date 08/05/2012	<sup>22</sup> Ready Date 10/05/2012	<sup>23</sup> TD 6406'	<sup>24</sup> PBDT 6393'	<sup>25</sup> Perforations 4692'-6308'	<sup>26</sup> DHC, MC
<sup>27</sup> Hole Size	<sup>28</sup> Casing & Tubing Size	<sup>29</sup> Depth Set	<sup>30</sup> Sacks Cement		
17-1/2"	13-3/8"	290'	400 sx Class C		
11"	8-5/8"	3500'	1380 sx Class C		
7-7/8"	5-1/2"	6406'	960 sx Class C		
Tubing	2-7/8"	6366'			

**V. Well Test Data**

<sup>31</sup> Date New Oil 10/05/2012	<sup>32</sup> Gas Delivery Date 10/05/2012	<sup>33</sup> Test Date 10/30/2012	<sup>34</sup> Test Length 24	<sup>35</sup> Tbg. Pressure	<sup>36</sup> Csg. Pressure
<sup>37</sup> Choke Size	<sup>38</sup> Oil 110	<sup>39</sup> Water 386	<sup>40</sup> Gas 169		<sup>41</sup> Test Method P
<sup>42</sup> I hereby certify that the rules of the Oil Conservation Division have been complied with and that the information given above is true and complete to the best of my knowledge and belief. Signature: 			OIL CONSERVATION DIVISION		
Printed name: Fatima Vasquez			Approved by: 		
Title: Regulatory Tech I			Title: 		
E-mail Address: Fatima.Vasquez@apachecorp.com			Approval Date: 11/30/12		
Date: 11/01/2012		Phone: (432) 818-1015			