

District I
1625 N. French Dr., Hobbs, NM 88240
District II
811 S. First St., Artesia, NM 88210
District III
1000 Rio Brazos Rd., Aztec, NM 87410
District IV
1220 S. St. Francis Dr., Santa Fe, NM 87505

State of New Mexico
Energy, Minerals & Natural Resources

Form C-104
Revised August 1, 2011

Oil Conservation Division
1220 South St. Francis Dr.
Santa Fe, NM 87505

Submit one copy to appropriate District Office

☐ AMENDED REPORT

I. REQUEST FOR ALLOWABLE AND AUTHORIZATION TO TRANSPORT

¹ Operator name and Address RKI Exploration and Production LLC 3817 N.W. Expressway, Suite 950 Oklahoma City, OK 73112		² OGRID Number 246289	
		³ Reason for Filing Code/ Effective Date NW / 11-03-2012	
⁴ API Number 30-015-40422	⁵ Pool Name Brushy Draw – Delaware East		⁶ Pool Code 8090
⁷ Property Code 36900	⁸ Property Name RDX 16		⁹ Well Number 12

II. ¹⁰ Surface Location

Ul or lot no	Section	Township	Range	Lot Idn	Feet from the	North/South Line	Feet from the	East/West line	County
N	16	26S	30E		940	South	1750	West	Eddy

¹¹ Bottom Hole Location

UL or lot no.	Section	Township	Range	Lot Idn	Feet from the	North/South line	Feet from the	East/West line	County
N	16	26S	30E		940	South	1750	West	Eddy
¹² Lse Code S	¹³ Producing Method Code P	¹⁴ Gas Connection Date	¹⁵ C-129 Permit Number N/A	¹⁶ C-129 Effective Date N/A	¹⁷ C-129 Expiration Date N/A				

III. Oil and Gas Transporters

¹⁸ Transporter OGRID	¹⁹ Transporter Name and Address	²⁰ O/G/W
35246	Shell Trading US Company P.O. Box 4604 Houston, TX 77010	O
241472	Southern Union 301 Commerce, Suite 700 Ft. Worth, TX. 76102	G

RECEIVED

FEB 14 2013



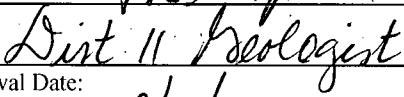
NMOCD ARTESIA

IV. Well Completion Data

²¹ Spud Date 7/20/2012	²² Ready Date 11/03/2012	²³ TD 7422'	²⁴ PBTD 7365'	²⁵ Perforations 5482'-7090'	²⁶ DHC, MC
²⁷ Hole Size	²⁸ Casing & Tubing Size	²⁹ Depth Set	³⁰ Sacks Cement		
17-1/2"	13-3/8", 54.5#, J-55, STC	889.89'	780		
12 1/4"	9-5/8", 40#, J-55, LT&C	3432.17'	1600		
7 7/8"	5 1/2", 17# N-80, LT&C	7408'	1050		
	2 7/8" 6.5# N-80	5421'			

V. Well Test Data

³¹ Date New Oil 11/03/2012	³² Gas Delivery Date N/A	³³ Test Date 11/15/2012	³⁴ Test Length 24 hours	³⁵ Tbg. Pressure 300 psi	³⁶ Csg. Pressure 100 psi
³⁷ Choke Size N/A	³⁸ Oil 124.8	³⁹ Water 515	⁴⁰ Gas 54		⁴¹ Test Method Sub. Pump

⁴² I hereby certify that the rules of the Oil Conservation Division have been complied with and that the information given above is true and complete to the best of my knowledge and belief. Signature: 		OIL CONSERVATION DIVISION	
Printed name: Charles K. Ahn		Approved by: 	
Title: EH&S/Regulatory Manager		Title: 	
E-mail Address: cahn@rkixp.com		Approval Date: 2/20/13	
Date: 2/12/2013	Phone: 405-996-5771		