

UNITED STATES  
DEPARTMENT OF THE INTERIOR  
BUREAU OF LAND MANAGEMENT

N.M. OIL CONSERVATION DIVISION  
811 S. FIRST STREET  
ARTESIA, NM 88210

FORM APPROVED  
OMB No. 1004-0137  
Expires: July 31, 2010

**SUNDRY NOTICES AND REPORTS ON WELLS**

*Do not use this form proposals to drill or to re-enter an abandoned well. Use Form 3160-3 (APD) for such proposals.*

*SUBMIT IN TRIPLICATE - Other instructions on page 2.*

1. Type of Well

☒ Oil Well ☐ Gas Well ☐ Other

2. Name of Operator

Mack Energy Corporation

3a. Address

P.O. Box 960 Artesia, NM 88210-0960

3b. Phone No. (include area code)

(575) 748-1288

4. Location of Well (Footage, Sec., T.R.M. or Survey Description)

330 FSL & 330 FWL, Sec. 19 T15S R29E

5. Lease Serial No.

M-4434

6. If Indian, Allottee or Tribe Name

7. If Unit of CA/Agreement, Name and/or No.

8. Well Name and No.  
Victoria Federal #1

9. API Well No.  
30-005-64089

10. Field and Pool or Exploratory Area

Round Tank; San Andres

11. Country or Parish, State

Chaves, NM

12. CHECK THE APPROPRIATE BOX(ES) TO INDICATE NATURE OF NOTICE, REPORT OR OTHER DATA

TYPE OF SUBMISSION	TYPE OF ACTION			
<input checked="" type="checkbox"/> Notice of Intent	<input type="checkbox"/> Acidize	<input type="checkbox"/> Deepen	<input type="checkbox"/> Production (Start/Resume)	<input type="checkbox"/> Water Shut-Off
<input type="checkbox"/> Subsequent Report	<input type="checkbox"/> Alter Casing	<input type="checkbox"/> Fracture Treat	<input type="checkbox"/> Reclamation	<input type="checkbox"/> Well Integrity
<input type="checkbox"/> Final Abandonment Notice	<input type="checkbox"/> Casing Repair	<input type="checkbox"/> New Construction	<input type="checkbox"/> Recomplete	<input type="checkbox"/> Other _____
	<input checked="" type="checkbox"/> Change Plans	<input type="checkbox"/> Plug and Abandon	<input type="checkbox"/> Temporarily Abandon	
	<input type="checkbox"/> Convert to Injection	<input type="checkbox"/> Plug Back	<input type="checkbox"/> Water Disposal	

13. Describe Proposed or Completed Operation: Clearly state all pertinent details, including estimated starting date of any proposed work and approximate duration thereof. If the proposal is to deepen directionally or recompleat horizontally, give subsurface locations and measured and true vertical depths of all pertinent markers and zones. Attach the Bond under which the work will be performed or provide the Bond No. on file with BLM/BIA. Required subsequent reports must be filed within 30 days following completion of the involved operations. If the operation results in a multiple completion or recompleat in a new interval, a Form 3160-4 must be filed once testing has been completed. Final Abandonment Notices must be filed only after all requirements, including reclamation, have been completed and the operator has determined that the site is ready for final inspection.)

Mack Energy is proposing to change the Name of the Calgary Federal #1 to the Victoria Federal #1. Drill a verticle San Andres well. The TD and casing strings will also change as follows:

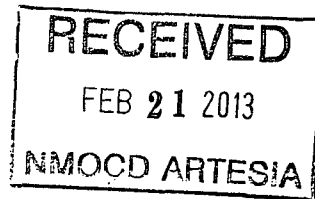
Surface Casing: Drill 12 1/4" hole to 450', run 8 5/8" 24# J-55 casing and cement w/450sx Class C+1% PF1, 14.8 ppg, 1.33 yield. Safety Factors C/B/T 6.808/5.537/5.9

Production Casing: Drill 7 7/8 hole to 3,500', run 5 1/2 17# L-80 casing and cement Lead w/225sx 35/65Poz C + 5%PF44 + 6%PF20 + .25#/sxPF46 + .125#/sxPF29 + 3PF46, 11.9 ppg, 2.02 yield. Tail 200sx PVL + 3%PF44 + 5%PF174 + 5%PF606 + 1%PF153 + .2%PF13, 13.0 ppg, yield 1.47. Safety Factors-C/B/T 3.456/2.644/2.580.

Accepted for record

NMOCD

105  
2/25/2013



14. I hereby certify that the foregoing is true and correct. Name (Printed/Typed)

Jerry W. Sherrell

Title Production Clerk

Signature

Date 2/1/13

THIS SPACE FOR FEDERAL OR STATE OFFICE USE

Approved by

/S/ DAVID R. GLASS

PETROLEUM ENGINEER

Title

Date

FEB 14 2013

Conditions of approval, if any, are attached. Approval of this notice does not warrant or certify that the applicant holds legal or equitable title to those rights in the subject lease which would entitle the applicant to conduct operations thereon.

Office

Title 18 U.S.C. Section 1001 and Title 43 U.S.C. Section 1212, make it a crime for my person knowingly and willfully to make to any department or agency of the United States any false, fictitious or fraudulent statements or representations as to any matter within its jurisdiction.

(Instructions on page 2)

## State of New Mexico

## DISTRICT I

1625 N. FRENCH DR., HOBBBS, NM 80240

Energy, Minerals and Natural Resources Department

Form C-102

Revised October 12, 2005

Submit to Appropriate District Office

State Lease - 4 Copies

Fee Lease - 3 Copies

## DISTRICT II

1301 W. GRAND AVENUE, ALBUQUERQUE, NM 80210

## OIL CONSERVATION DIVISION

1220 SOUTH ST. FRANCIS DR.

Santa Fe, New Mexico 87505

## DISTRICT III

1000 Rio Brazos Rd., Aztec, NM 87410

## DISTRICT IV

1220 S. ST. FRANCIS DR., SANTA FE, NM 87505

## WELL LOCATION AND ACREAGE DEDICATION PLAT

[ ] AMENDED REPORT

API Number	Pool Code 52770	Pool Name Round Tank; San Andres
Property Code	Property Name VICTORIA FEDERAL	Well Number 1
OGMD No. 013837	Operator Name MACK ENERGY CORPORATION	Elevation 3719'

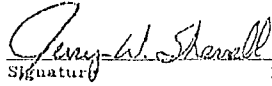
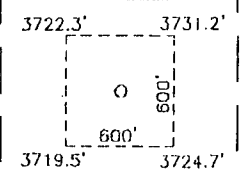
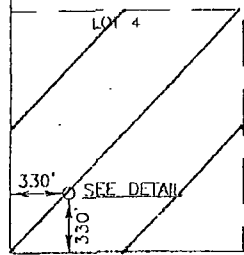

## Surface Location

UL or lot No.	Section	Township	Range	Lot Idn	Feet from the	North/South line	Feet from the	East/West line	County
4	19	15-S	29-E		330	SOUTH	330	WEST	CHAVES

## Bottom Hole Location If Different From Surface

UL or lot No.	Section	Township	Range	Lot Idn	Feet from the	North/South line	Feet from the	East/West line	County
Dedicated Acres 40.31	Joint or Infill	Consolidation Code	Order No.						

NO ALLOWABLE WILL BE ASSIGNED TO THIS COMPLETION UNTIL ALL INTERESTS HAVE BEEN CONSOLIDATED  
OR A NON-STANDARD UNIT HAS BEEN APPROVED BY THE DIVISION

LOT 1						<b>OPERATOR CERTIFICATION</b> I hereby certify that the information herein is true and complete to the best of my knowledge and belief, and that this organization, <del>author-owns-a-working-interest</del> or unleased mineral interest in the land including the proposed bottom hole location or has a right to drill this well at this location pursuant to a contract with an owner of such mineral or working interest, or to a voluntary pooling agreement or a compulsory pooling order heretofore entered by the division.  10/8/08 Signature Date Jerry W. Sherrell Printed Name
LOT 2	GEODETIC COORDINATES NAD 27 NME Y=725758.7 N X=579175.8 E LAT.=32.994912° N LONG.=104.075096° W					
LOT 3						
LOT 4	SEE DETAIL 					
					<b>SURVEYOR CERTIFICATION</b> I hereby certify that the well location shown on this plat was plotted from field notes of actual surveys made by me or under my supervision, and that the same is true and correct to the best of my belief.  Date Surveyed Signature & Seal of Professional Surveyor Ronald J. Eidson 9/22/08 Certificate No. GARY EIDSON 12641 RONALD J. EIDSON 3239	