

UNITED STATES  
DEPARTMENT OF THE INTERIOR  
BUREAU OF LAND MANAGEMENTFORM APPROVED  
OMB No. 1004-0137  
Expires: March 31, 2007

## SUNDRY NOTICES AND REPORTS ON WELLS

Do not use this form for proposals to drill or to re-enter an  
abandoned well. Use Form 3160-3 (APD) for such proposals.

SUBMIT IN TRIPLICATE- Other instructions on reverse side.

1. Type of Well <input checked="" type="checkbox"/> Oil Well <input type="checkbox"/> Gas Well <input type="checkbox"/> Other		5. Lease Serial No. NMLC 064243A
2. Name of Operator OXY USA WTP LP 192463		6. If Indian, Allottee or Tribe Name
3a. Address P.O. Box 50250 Midland, TX 79710	3b. Phone No. (include area code) 432-685-5717	7. If Unit or CA/Agreement, Name and/or No.
4. Location of Well (Footage, Sec., T., R., M., or Survey Description) S-475 FNL 2522 FEL NWNE(2) Sec 20 T21S R24E B-94 FSL 297 FEL SESE(17) Sec 17 T24S R24E		8. Well Name and No. Indian Hills Unit #42
		9. API Well No. 30-015-32355
		10. Field and Pool, or Exploratory Area Indian Basin U.P. Penn (Assoc)
		11. County or Parish, State Eddy NM


12. CHECK APPROPRIATE BOX(ES) TO INDICATE NATURE OF NOTICE, REPORT, OR OTHER DATA

TYPE OF SUBMISSION	TYPE OF ACTION			
<input checked="" type="checkbox"/> Notice of Intent	<input type="checkbox"/> Acidize	<input type="checkbox"/> Deepen	<input type="checkbox"/> Production (Start/Resume)	<input type="checkbox"/> Water Shut-Off
<input type="checkbox"/> Subsequent Report	<input type="checkbox"/> Alter Casing	<input type="checkbox"/> Fracture Treat	<input type="checkbox"/> Reclamation	<input type="checkbox"/> Well Integrity
<input type="checkbox"/> Final Abandonment Notice	<input type="checkbox"/> Casing Repair	<input type="checkbox"/> New Construction	<input type="checkbox"/> Recomplete	<input type="checkbox"/> Other
	<input type="checkbox"/> Change Plans	<input checked="" type="checkbox"/> Plug and Abandon	<input type="checkbox"/> Temporarily Abandon	
	<input type="checkbox"/> Convert to Injection	<input type="checkbox"/> Plug Back	<input type="checkbox"/> Water Disposal	

13. Describe Proposed or Completed Operation (clearly state all pertinent details, including estimated starting date of any proposed work and approximate duration thereof. If the proposal is to deepen directionally or recompleat horizontally, give subsurface locations and measured and true vertical depths of all pertinent markers and zones. Attach the Bond under which the work will be performed or provide the Bond No. on file with BLM/BIA. Required subsequent reports shall be filed within 30 days following completion of the involved operations. If the operation results in a multiple completion or recompleat in a new interval, a Form 3160-4 shall be filed once testing has been completed. Final Abandonment Notices shall be filed only after all requirements, including reclamation, have been completed, and the operator has determined that the site is ready for final inspection.)

TD-8935' PBD-8888' Perfs-8234-8613'  
9-5/8" 36# csg @ 1818' w/ 1450sx, 12-1/4" hole, TOC-Surf-Circ  
7" 23-26# csg @ 8934' w/ 2450sx, 8-3/4" hole, TOC-Surf-Circ  
1. RIH & set CIBP @ 8185', M&P 25sx cmt to 8080'  
2. M&P 40sx cmt @ 7445-7270' WOC-Tag  
3. M&P 35sx cmt @ 5380-5225' WOC-Tag  
4. M&P 30sx cmt @ 3080-2950' WOC-Tag  
5. M&P 30sx cmt @ 1870-1750' WOC-Tag  
6. M&P 70sx cmt @ 300' to surface  
10# MLF between plugs

Accepted for record  
2/22/13  
HMOCD

14. I hereby certify that the foregoing is true and correct Name (Printed/Typed) David Stewart		Title Regulatory Advisor
Signature 		Date 2/22/13

THIS SPACE FOR FEDERAL OR STATE OFFICE USE

Approved by Conditions of approval, if any, are attached. Approval of this notice does not warrant or certify that the applicant holds legal or equitable title to those rights in the subject lease which would entitle the applicant to conduct operations thereon.	Title Office	Date
--	-----------------	------

Title 18 U.S.C. Section 1001 and Title 43 U.S.C. Section 1212, make it a crime for any person knowingly and willfully to make to any department or agency of the United States any false, fictitious or fraudulent statements or representations as to any matter within its jurisdiction.

(Instructions on page 2)

OXY USA WTP LP - Proposed  
Indian Hills Unit #42  
API No. 30-015-32355

70sx @ 300'-Surface


30sx @ 1870-1750' WOC-Tag

30sx @ 3080-2950' WOC-Tag

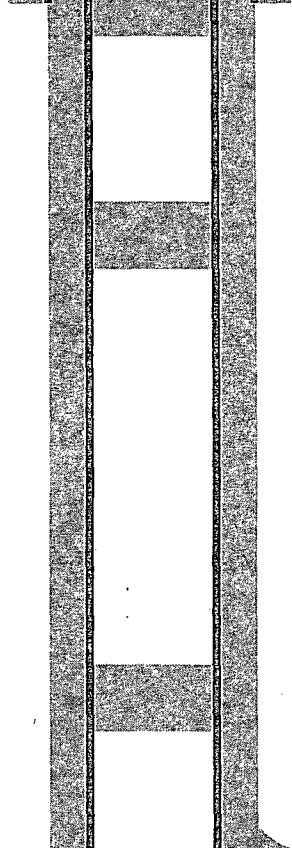
35sx @ 5380-5225' WOC-Tag

4/02-600sx @ 8250-5945'

4/02-50sx Red Dye Cmt  
Drill Pipe @ 8879-8600'  
4/02-60sx Red Dye Cmt  
Wash Pipe @ 8947-8879'  
Logging Tools @ 8985-8916'




12-1/4" hole @ 1818'  
9-5/8" csg @ 1818'  
w/1450sx-TOC-Surf-Circ




8-3/4" hole @ 8935'  
7" csg @ 8934"  
w/ 2450sx-TOC-Surf-Circ

Sidetrack @ 6200'



TD-8985"



TD-8935'M 8607'V

40sx @ 7445-7270' WOC-Tag

CIBP @ 8185' w/25sx to 8080'

Perfs @ 8234-8613'

PBTD-8888'M 8563'V

OXY USA WTP LP - Current  
Indian Hills Unit #42  
API No. 30-015-32355

12-1/4" hole @ 1818'  
9-5/8" csg @ 1818'  
w/1450sx-TOC-Surf-Circ

8-3/4" hole @ 8935'  
7" csg @ 8934"  
w/ 2450sx-TOC-Surf-Circ

Sidetrack @ 6200'

4/02-600sx @ 8250-5945'

Perfs @ 8234-8613'

4/02-50sx Red Dye Cmt

Drill Pipe @ 8879-8600'

4/02-60sx Red Dye Cmt

Wash Pipe @ 8947-8879'

Logging Tools @ 8985-8916'

PBTD-8888'M 8563'V

TD-8935'M 8607'V'

TD-8985"