

District I  
1625 N. French Dr., Hobbs, NM 88240  
District II  
811 S. First St., Artesia, NM 88210  
District III  
1000 Rio Brazos Rd., Aztec, NM 87410  
District IV  
1220 S. St. Francis Dr., Santa Fe, NM 87505

State of New Mexico  
Energy, Minerals & Natural Resources

Form C-104  
Revised August 1, 2011

Oil Conservation Division  
1220 South St. Francis Dr.  
Santa Fe, NM 87505

Submit one copy to appropriate District Office

☐ AMENDED REPORT

I. REQUEST FOR ALLOWABLE AND AUTHORIZATION TO TRANSPORT

<sup>1</sup> Operator name and Address COG Operating LLC One Concho Center 600 W. Illinois Ave. Midland, TX 79701		<sup>2</sup> OGRID Number 229137	
		<sup>3</sup> Reason for Filing Code/ Effective Date NW effective 12/04/2012	
<sup>4</sup> API Number 30 - 015-40636	<sup>5</sup> Pool Name Dodd;Glorieta-Upper Yeso	<sup>6</sup> Pool Code 97917	
<sup>7</sup> Property Code 308195	<sup>8</sup> Property Name Dodd Federal Unit	<sup>9</sup> Well Number 922H	

II. <sup>10</sup> Surface Location

Ul or lot no. -M	Section 14	Township 17S	Range 29E	Lot Idn	Feet from the 990	North/SouthLine South	Feet from the 330	East/West line West	County Eddy
---------------------	---------------	-----------------	--------------	---------	----------------------	--------------------------	----------------------	------------------------	----------------

<sup>11</sup> Bottom Hole Location

Ul or lot no. P	Section 14	Township 17S	Range 29E	Lot Idn	Feet from the 947	North/South line South	Feet from the 340	East/West line East	County Eddy
<sup>12</sup> Lse Code F	<sup>13</sup> Producing Method Code P	<sup>14</sup> Gas Connection Date 12/04/12	<sup>15</sup> C-129 Permit Number		<sup>16</sup> C-129 Effective Date		<sup>17</sup> C-129 Expiration Date		

III. Oil and Gas Transporters



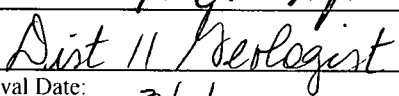
<sup>18</sup> Transporter OGRID	<sup>19</sup> Transporter Name and Address	<sup>20</sup> O/G/W
15694	Navajo	O
221115	Frontier Field Services, LLC	G
<div>RECEIVED FEB 11 2013 NMOCD ARTESIA</div>		

IV. Well Completion Data

<sup>21</sup> Spud Date 10/10/12	<sup>22</sup> Ready Date 12/04/12	<sup>23</sup> TD 9275MD/4771TVD	<sup>24</sup> PBTD 9275MD/4771TVD	<sup>25</sup> Perforations 5276 - 9176	<sup>26</sup> DHC, MC
<sup>27</sup> Hole Size	<sup>28</sup> Casing & Tubing Size	<sup>29</sup> Depth Set		<sup>30</sup> Sacks Cement	
17-1/2	13-3/8	301		1000	
12-1/4	9-5/8	1360		500	
8-3/4	7	2989		800	
7-7/8	5-1/2 liner	9221			
	2-7/8 tbg	4151			

V. Well Test Data

<sup>31</sup> Date New Oil 12/5/12	<sup>32</sup> Gas Delivery Date 12/5/12	<sup>33</sup> Test Date 12/9/12	<sup>34</sup> Test Length 24	<sup>35</sup> Tbg. Pressure 70	<sup>36</sup> Csg. Pressure 70
<sup>37</sup> Choke Size	<sup>38</sup> Oil 183	<sup>39</sup> Water 234	<sup>40</sup> Gas 206	<sup>41</sup> Test Method p	

<sup>42</sup> I hereby certify that the rules of the Oil Conservation Division have been complied with and that the information given above is true and complete to the best of my knowledge and belief. Signature: 		OIL CONSERVATION DIVISION	
Printed name: Kanicia Castillo		Approved by: 	
Title: Lead Regulatory Analyst		Title: 	
E-mail Address: kcastillo@concho.com		Approval Date: 2/8/13	
Date: 2/07/13	Phone: 432-685-4332		