

Submit 3 Copies to Appropriate District

Office

District I

1625 N. French Dr., Hobbs, NM 88240

District II

811 South First, Artesia, NM 88210

District III

1000 Rio Brazos Rd., Aztec, NM 87410

District IV

2040 South Pacheco, Santa Fe, NM 87505

State of New Mexico

Energy, Minerals and Natural Resources

OIL CONSERVATION DIVISION

2040 South Pacheco St.

Santa Fe, NM 87505

Form C-103

Revised March 25, 1999

WELL API NO.

30-005-63277

5. Indicate Type of Lease

STATE ☐

FEE ☒

6. State Oil & Gas Lease No.

7. Lease Name or Unit Agreement Name:

Caudill "RZ"

8. Well No.

8

9. Pool name or Wildcat

Undes. Foor Ranch; Pre-Permian

SUNDRY NOTICES AND REPORTS ON WELLS

(DO NOT USE THIS FORM FOR PROPOSALS TO DRILL OR TO DEEPEN OR PLUG BACK TO A DIFFERENT RESERVOIR. USE "APPLICATION FOR PERMIT" (FORM C-101) FOR SUCH PROPOSALS.)

1. Type of Well:

Oil Well ☒

Gas Well ☐

Other

2. Name of Operator

Yates Petroleum Corporation

3. Address of Operator

105 South Fourth Street, Artesia, New Mexico 88210

4. Well Location

Unit Letter: N : 660 feet from the South line and 1500 feet from the West line
Section 8 Township 6S Range 26E NMPM County Chaves

10. Elevation (Show whether DF, RKB, RT, GR, etc.)

3680'

11. Check Appropriate Box to Indicate Nature of Notice, Report, or Other Data

NOTICE OF INTENTION TO:

PERFORM REMEDIAL WORK ☐

PLUG AND ABANDON ☐

TEMPORARILY ABANDON ☐

CHANGE PLANS ☒

PULL OR ALTER CASING ☐

MULTIPLE COMPLETION ☐

OTHER: ☐

SUBSEQUENT REPORT OF:

REMEDIAL WORK ☐

ALTERING CASING ☐

COMMENCE DRILLING OPNS ☐

PLUG AND ABANDONMENT ☐

CASING TEST AND CEMENT JOB ☐

OTHER: ☐

12. Describe proposed or completed operations. (Clearly state all pertinent details, and give pertinent dates, including estimated date of starting any proposed work). SEE RULE 1103. For Multiple Completions: Attach wellbore diagram of proposed completion or recompletion.

Yates Petroleum Corporation wishes to change the total depth from 4200' to 5420' and drill to the Wolfcamp formation and the spacing unit will change from the SW/4 to the W/2 as shown on the attached plat.
Thank you.

I hereby certify that the information above is true and complete to the best of my knowledge and belief.

SIGNATURE

TITLE

Regulatory Agent

DATE

08/20/02

Type or print name Pat Perez

Telephone No. (505) 748-1471

(This space for State use)

ORIGINAL SIGNED BY TIM W. GUM
DISTRICT II SUPERVISOR

APPROVED BY

TITLE

DATE

AUG 29 2002

Conditions of approval, if any:

District I
1625 N. French Dr., Hobbs, NM 88240

District II
811 South First, Artesia, NM 88210

District III
1000 Rio Brazos Rd., Aztec, NM 87410

District IV
1220 S. St. Francis Dr., Santa Fe, NM 87505

State of New Mexico
Energy, Minerals & Natural Resources Department

OIL CONSERVATION DIVISION
1220 South St. Francis Dr.
Santa Fe, NM 87505

Form C-102
Revised August 15, 2000

Submit to Appropriate District Office
State Lease - 4 Copies
Fee Lease - 3 Copies

☐ AMENDED REPORT

WELL LOCATION AND ACREAGE DEDICATION PLAT

¹ API Number 30-005-63277	² Pool Code	³ Pool Name Undes. Foor Ranch; Pre-Permian
⁴ Property Code	⁵ Property Name Caudill "RZ"	⁶ Well Number 8
⁷ OGRID No. 025575	⁸ Operator Name Yates Petroleum Corporation	⁹ Elevation 3680'

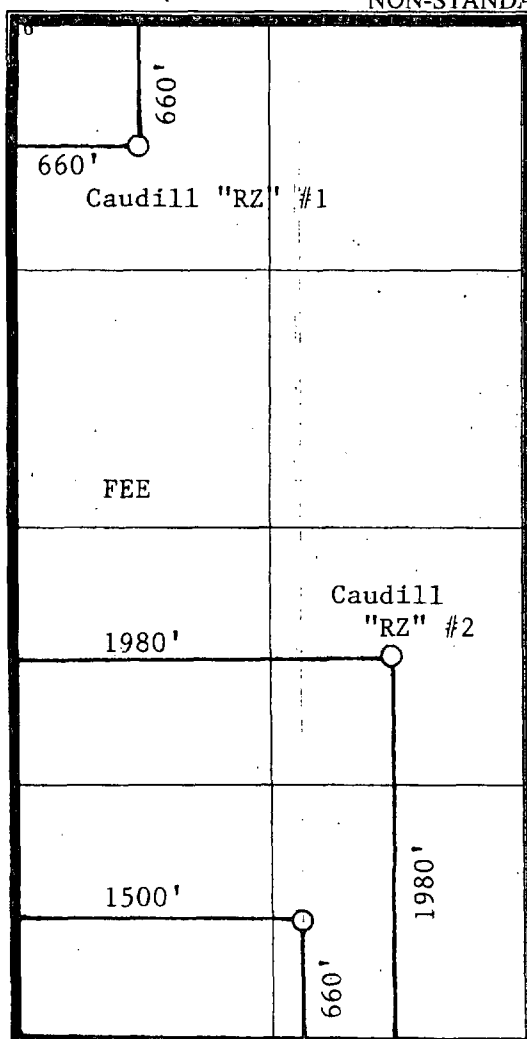

¹⁰ Surface Location

UL or lot no. N	Section 8	Township 6S	Range 26E	Lot Idn	Feet from the 660	North/South line South	Feet from the 1500	East/West line West	County Chaves
---------------------------	---------------------	-----------------------	---------------------	---------	-----------------------------	----------------------------------	------------------------------	-------------------------------	-------------------------

¹¹ Bottom Hole Location If Different From Surface

UL or lot no.	Section	Township	Range	Lot Idn	Feet from the	North/South line	Feet from the	East/West line	County
¹² Dedicated Acres 320	¹³ Joint or Infill	¹⁴ Consolidation Code	¹⁵ Order No.						

NO ALLOWABLE WILL BE ASSIGNED TO THIS COMPLETION UNTIL ALL INTERESTS HAVE BEEN CONSOLIDATED OR A NON-STANDARD UNIT HAS BEEN APPROVED BY THE DIVISION

		<h3>¹⁷ OPERATOR CERTIFICATION</h3> <p>I hereby certify that the information contained herein is true and complete to the best of my knowledge and belief.</p> <p><i>Pat Perez</i></p> <p>Signature</p> <p>Pat Perez</p> <p>Printed Name</p> <p>Regulatory Agent</p> <p>Title</p> <p>8/20/2002</p> <p>Date</p> <h3>¹⁸ SURVEYOR CERTIFICATION</h3> <p>I hereby certify that the well location shown on this plat was plotted from field notes of actual surveys made by me or under my supervision, and that the same is true and correct to the best of my belief.</p> <p>REFER TO ORIGINAL PLAT</p> <p>Dates of Survey</p> <p>Signature and Seal of Professional Surveyor:</p> <p>Certificate Number</p>
---	--	---

DISTRICT I
H. French Dr., Hobbs, NM 88240

DISTRICT II
811 South First, Artesia, NM 88210

DISTRICT III
1606 Elia Branch Rd., Artesia, NM 87410

DISTRICT IV
2040 South Pacheco, Santa Fe, NM 87505

State of New Mexico
Energy, Minerals and Natural Resources Department

Form C-102
Revised March 17, 1
Instruction on back
Submit to Appropriate District Office
State Lease - 4 Copies
Fee Lease - 3 Copies

OIL CONSERVATION DIVISION

P.O. Box 2088
Santa Fe, New Mexico 87504-2088

☐ AMENDED REPORT

WELL LOCATION AND ACREAGE DEDICATION PLAT

API Number	Pool Code	Pool Name
		Wildcat Precambrian
Property Code	Property Name	Well Number
	CAUDILL "RZ"	8
OGED No.	Operator Name	Elevation
025575	YATES PETROLEUM CORPORATION	3680

Surface Location


UL or Lot No.	Section	Township	Range	Lot 1/4	Feet from the	North/South line	Feet from the	East/West line	County
N	8	6S	26E		660	SOUTH	1500	WEST	CHAVES

Bottom Hole Location If Different From Surface

UL or Lot No.	Section	Township	Range	Lot 1/4	Feet from the	North/South line	Feet from the	East/West line	County

Dedicated Acres	Joint or Infill	Consolidation Code	Order No.
320			

NO ALLOWABLE WILL BE ASSIGNED TO THIS COMPLETION UNTIL ALL INTERESTS HAVE BEEN CONSOLIDATED
OR A NON-STANDARD UNIT HAS BEEN APPROVED BY THE DIVISION

	<p>OPERATOR CERTIFICATION</p> <p>I hereby certify the information contained herein is true and complete to the best of my knowledge and belief.</p> <p>Signature _____</p> <p>Pat Perez Printed Name</p> <p>Regulatory Agent</p> <p>Title _____</p> <p>1-30-01 Date</p> <p>SURVEYOR CERTIFICATION</p> <p>I hereby certify that the well location shown on this plat was plotted from field notes of actual surveys made by me or under my supervision, and that the same is true and correct to the best of my belief.</p> <p>8/28/2000 Date Surveyed</p> <p>Signature & Seal of Professional Surveyor _____</p> <p>HERSCHEL E. JONES NEW MEXICO REGISTERED PROFESSIONAL SURVEYOR No. 3649 CAUDILL B DISK 33 GENERAL SURVEYING COMPANY</p>
--	--