

DISTRICT I
1825 N. French Dr., Hobbs, NM 88240
Phone (575) 393-8161 Fax: (575) 393-0720

DISTRICT II
1301 W. Grand Avenue, Artesia, NM 88210
Phone (575) 748-1283 Fax: (575) 748-9720

DISTRICT III
1000 Rio Brazos Rd., Aztec, NM 87410
Phone (505) 334-6178 Fax: (505) 334-6170

DISTRICT IV
1220 S. St. Francis Dr., Santa Fe, NM 87505
Phone (505) 476-3480 Fax: (505) 476-3482

State of New Mexico
Energy, Minerals and Natural Resources Department

OIL CONSERVATION DIVISION

1220 South St. Francis Dr.
Santa Fe, New Mexico 87505

RECEIVED

MAR 21 2013

MOCD ARTESIA

Form C-102

Revised August 1, 2011

Submit one copy to appropriate
District Office

WELL LOCATION AND ACREAGE DEDICATION PLAT

☐ AMENDED REPORT

API Number 30-015-40288	Pool Code 96101	Pool Name SWD, (Devonian)
Property Code	Property Name BEU HACKBERRY 34 FEDERAL	Well Number 1 SWD
OGRID No. 260737	Operator Name BOPCO, L.P.	Elevation 3465'

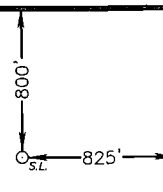
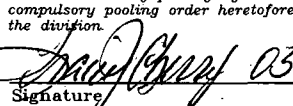

Surface Location

UL or lot No. A	Section 34	Township 19 S	Range 31 E	Lot Idn	Feet from the 800	North/South line NORTH	Feet from the 825	East/West line EAST	County EDDY
---------------------------	----------------------	-------------------------	----------------------	---------	-----------------------------	----------------------------------	-----------------------------	-------------------------------	-----------------------

Bottom Hole Location If Different From Surface

UL or lot No.	Section	Township	Range	Lot Idn	Feet from the	North/South line	Feet from the	East/West line	County
Dedicated Acres					Joint or Infill	Consolidation Code	Order No.		

NO ALLOWABLE WILL BE ASSIGNED TO THIS COMPLETION UNTIL ALL INTERESTS HAVE BEEN CONSOLIDATED
OR A NON-STANDARD UNIT HAS BEEN APPROVED BY THE DIVISION

	OPERATOR CERTIFICATION I hereby certify that the information contained herein is true and complete to the best of my knowledge and belief, and that this organization either owns a working interest or unleased mineral interest in the land including the proposed bottom hole location or has a right to drill this well at this location pursuant to a contract with an owner of such a mineral or working interest, or to a voluntary pooling agreement or a compulsory pooling order heretofore entered by the division.  Signature _____ Date 03-19-13 Printed Name Tracie J Cherry Email Address tjcherry@basspet.com
SURFACE LOCATION DELAWARE PT Lat - N 32°37'18.72" Long - W 103°51'02.34" NMSPEC - N 590284.107 E 648611.712 (NAD-27)	SURVEYOR CERTIFICATION I hereby certify that the well location shown on this plat was plotted from field notes of actual surveys made by me or under my supervision, and that the same is true and correct to the best of my belief.  Date Surveyed OCTOBER 20, 2011 Signature & Seal of Professional Surveyor W.D. PROFESSIONAL LAND SURVEYOR Certificate No. Gary L. Jones 7977 BASIN SURVEYS 25547