

RECEIVED**DISTRICT I**

1625 N. French Dr., Hobbs, NM 88240

DISTRICT II

1301 W. Grand Avenue, Artesia, NM 88210

DISTRICT III

1000 Rio Brazos Rd., Aztec, NM 87410

DISTRICT IV

1220 S. St. Francis Dr., Santa Fe, NM 87505

MAR 22 2013**NM OGD ARTESIA**State of New Mexico
Energy, Minerals and Natural Resources Department

Form C-102

Revised July 16, 2010

Submit one copy to appropriate
District Office**CONSERVATION DIVISION**1220 South St. Francis Dr.
Santa Fe, New Mexico 87505**WELL LOCATION AND ACREAGE DEDICATION PLAT**☐ AMENDED REPORT

API Number 30-015-39236	Pool Code 49622	Pool Name Parkway Bone spring
Property Code 19266	Property Name PARKWAY "36" State	Well Number 3H
OGRID No. 154903	Operator Name SM ENERGY Company	Elevation 3334'

Surface Location

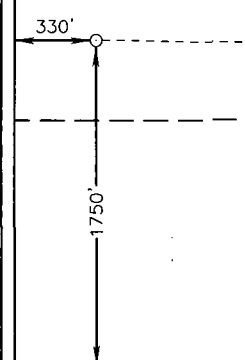
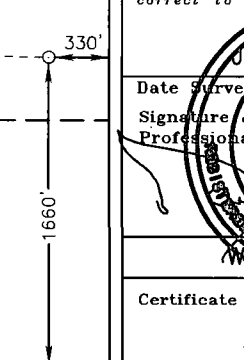

UL or lot No.	Section	Township	Range	Lot Idn	Feet from the	North/South line	Feet from the	East/West line	County
L	36	19 S	29 E		1750	SOUTH	330	WEST	EDDY

Bottom Hole Location If Different From Surface

UL or lot No.	Section	Township	Range	Lot Idn	Feet from the	North/South line	Feet from the	East/West line	County
I	36	19 S	29 E		1660	SOUTH	330	EAST	EDDY

Dedicated Acres	Joint or Infill	Consolidation Code	Order No.
-----------------	-----------------	--------------------	-----------

**NO ALLOWABLE WILL BE ASSIGNED TO THIS COMPLETION UNTIL ALL INTERESTS HAVE BEEN CONSOLIDATED
OR A NON-STANDARD UNIT HAS BEEN APPROVED BY THE DIVISION**

SURFACE LOCATION Lat - N 32°36'52.50" Long - W 104°02'09.36" NMSPCE- N 587444.492 E 632907.558 (NAD-83)	PROPOSED BOTTOM HOLE LOCATION Lat - N 32°36'51.32" Long - W 104°01'15.24" NMSPCE- N 587338.0 E 637536.6 (NAD-83)
	
OPERATOR CERTIFICATION I hereby certify that the information contained herein is true and complete to the best of my knowledge and belief, and that this organization either owns a working interest or unleased mineral interest in the land including the proposed bottom hole location or has a right to drill this well at this location pursuant to a contract with an owner of such a mineral or working interest, or to a voluntary pooling agreement or a compulsory pooling order heretofore entered by the division. Vicente Martinez 3/19/13 Signature Date Vicente Martinez Printed Name vmart@uddenline.net Email Address	
SURVEYOR CERTIFICATION I hereby certify that the well location shown on this plat was plotted from field notes of actual surveys made by me or under my supervision, and that the same is true and correct to the best of my belief.  Date Surveyed Signature & Seal of Professional Surveyor Certificate No. Gary L. Jones 7977 BASIN SURVEYS 24800	