

UNITED STATES
DEPARTMENT OF THE INTERIOR
BUREAU OF LAND MANAGEMENTFORM APPROVED
OMB NO. 1004-0135
Expires: July 31, 2010**SUNDRY NOTICES AND REPORTS ON WELLS**
*Do not use this form for proposals to drill or to re-enter an abandoned well. Use form 3160-3 (APD) for such proposals.***SUBMIT IN TRIPLICATE - Other instructions on reverse side.**5. Lease Serial No.
NMNM13237

6. If Indian, Allottee or Tribe Name

7. If Unit or CA/Agreement, Name and/or No.

8. Well Name and No.
RUGER 31 MP FED 1H9. API Well No.
30-015-40242-00-X110. Field and Pool, or Exploratory
WINCHESTER11. County or Parish, and State
EDDY COUNTY, NM

1. Type of Well

☒ Oil Well ☐ Gas Well ☐ Other2. Name of Operator
MEWBOURNE OIL COMPANYContact: JACKIE LATHAN
E-Mail: jlathan@mewbourne.com

3a. Address

HOBBS, NM 88241

3b. Phone No. (include area code)

Ph: 575-393-5905
Fx: 575-397-6252

4. Location of Well (Footage, Sec., T., R., M., or Survey Description)

Sec 31 T19S R29E Lot 4 715FSL 50FWL

12. CHECK APPROPRIATE BOX(ES) TO INDICATE NATURE OF NOTICE, REPORT, OR OTHER DATA

TYPE OF SUBMISSION	TYPE OF ACTION			
<input type="checkbox"/> Notice of Intent	<input type="checkbox"/> Acidize	<input type="checkbox"/> Deepen	<input type="checkbox"/> Production (Start/Resume)	<input type="checkbox"/> Water Shut-Off
<input checked="" type="checkbox"/> Subsequent Report	<input type="checkbox"/> Alter Casing	<input type="checkbox"/> Fracture Treat	<input type="checkbox"/> Reclamation	<input type="checkbox"/> Well Integrity
<input type="checkbox"/> Final Abandonment Notice	<input type="checkbox"/> Casing Repair	<input type="checkbox"/> New Construction	<input type="checkbox"/> Recomplete	<input checked="" type="checkbox"/> Other
	<input type="checkbox"/> Change Plans	<input type="checkbox"/> Plug and Abandon	<input type="checkbox"/> Temporarily Abandon	Drilling Operations
	<input type="checkbox"/> Convert to Injection	<input type="checkbox"/> Plug Back	<input type="checkbox"/> Water Disposal	

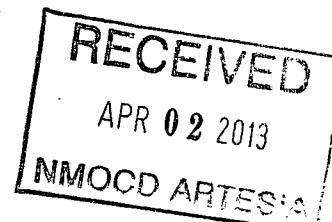
13. Describe Proposed or Completed Operation (clearly state all pertinent details, including estimated starting date of any proposed work and approximate duration thereof. If the proposal is to deepen directionally or recomple horizontally, give subsurface locations and measured and true vertical depths of all pertinent markers and zones. Attach the Bond under which the work will be performed or provide the Bond No. on file with BLM/BIA. Required subsequent reports shall be filed within 30 days following completion of the involved operations. If the operation results in a multiple completion or recomple in a new interval, a Form 3160-4 shall be filed once testing has been completed. Final Abandonment Notices shall be filed only after all requirements, including reclamation, have been completed, and the operator has determined that the site is ready for final inspection.)

Revised sundry.

03/04/13-TD 17 1/2" hole @ 1176' Ran 1176' of 13 3/8" 48# H40 ST&C csg. Cemented with 750 sks Class C w/2% additives. Mixed @ 13.5 #/g w/1.75 yd. Tail w/200 sks Class C w/1% CaCl2. Mixed @ 14.8 #/g w/1.33 yd. Plug down @ 7:45 P.M. 03/04/13. Circulated 96 sks cmt to the pit. At 5:45 P.M. 03/05/13, tested csg & BOPE to 1250# for 30 minutes, held OK. Drilled out with 12 1/4" bit.

Chart & Schematic attached.

Bonds on file: NM1693, Nationwide & NMB000919

Accepted for record
NMOC
LWade 4/3/13

14. I hereby certify that the foregoing is true and correct.

Electronic Submission #202791 verified by the BLM Well Information System

For MEWBOURNE OIL COMPANY, sent to the Carlsbad

Committed to AFMSS for processing by KURT SIMMONS on 03/28/2013 (13KMS5737SE)

Name (Printed/Typed) JACKIE LATHAN

Title AUTHORIZED REPRESENTATIVE

Signature (Electronic Submission)

Date 03/27/2013

THIS SPACE FOR FEDERAL OR STATE OFFICE USE

Approved By

ACCEPTED

JAMES A AMOS
Title SUPERVISOR EPS

Date 03/30/2013


Conditions of approval, if any, are attached. Approval of this notice does not warrant or certify that the applicant holds legal or equitable title to those rights in the subject lease which would entitle the applicant to conduct operations thereon.

Office Carlsbad

Title 18 U.S.C. Section 1001 and Title 43 U.S.C. Section 1212, make it a crime for any person knowingly and willfully to make to any department or agency of the United States any false, fictitious or fraudulent statements or representations as to any matter within its jurisdiction.

** BLM REVISED ** BLM REVISED ** BLM REVISED ** BLM REVISED ** BLM REVISED **

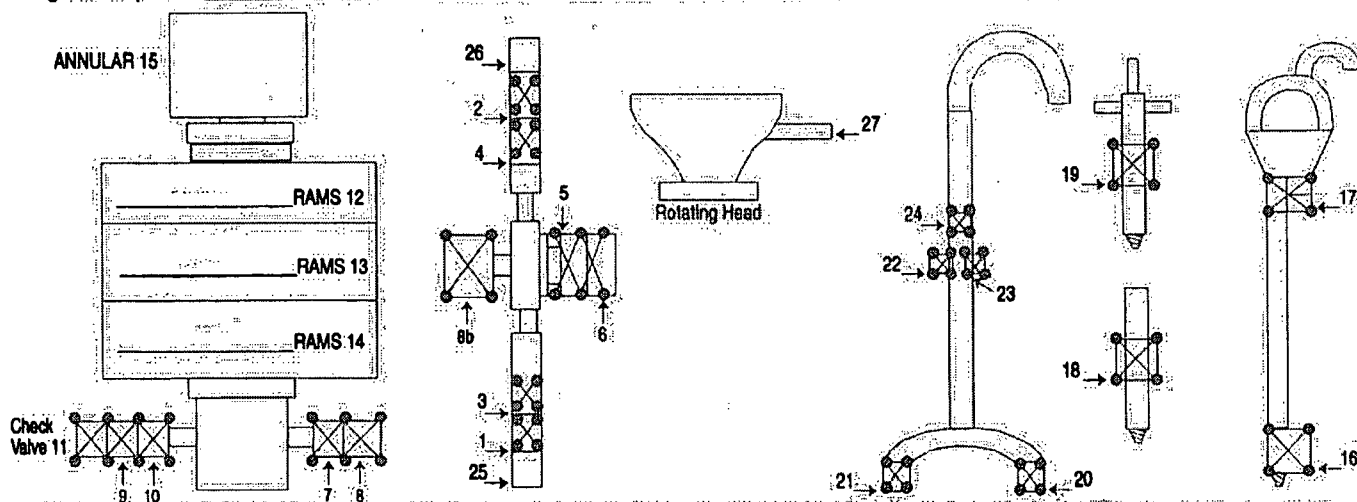
aw





INVOICE
16572

Company Academy Drilling Co Date 3-5-13 Start Time 10:00 ☒ am ☐ pm
Lease Trinity 31-001 and 31-01 County Calhoun State AL
Company Man Lonnie Thomas
Wellhead Vendor _____ Tester Wesley Thompson
Drig. Contractor Academy Rig # 406
Tool Pusher _____
Plug Type _____ Plug Size 1.875 Drill Pipe Size 1.875
Casing Valve Opened 10:00 Check Valve Open 10:00

[illegible]

8 HR@ 31.7500
1 HR@ 31.0000
Mileage 140 @ 31.00

SUB TOTAL \$13920
TAX 274.45
TOTAL \$14194.45