

UNITED STATES  
DEPARTMENT OF THE INTERIOR  
BUREAU OF LAND MANAGEMENT  
OCD Artesia

FORM APPROVED  
OMB No. 1004-0137  
Expires: July 31, 2010

**SUNDRY NOTICES AND REPORTS ON WELLS**  
**Do not use this form for proposals to drill or to re-enter an abandoned well. Use Form 3160-3 (APD) for such proposals.**

5. Lease Serial No.  
BHL = NMNM0557729  
6. If Indian, Allottee or Tribe Name

**SUBMIT IN TRIPLICATE** – Other instructions on page 2.

1. Type of Well

☒ Oil Well ☐ Gas Well ☐ Other

2. Name of Operator  
Devon Energy Production Co LP (6137)

3a. Address  
PO Box 250  
Artesia, NM 88211

3b. Phone No. (include area code)  
575-748-3371

7. If Unit of CA/Agreement, Name and/or No.

8. Well Name and No.  
Rigel 20 Fed Com 3H and Rigel 20 Fed Com 4H

9. API Well No.  
3) 30-015-39725 4) 30-015-39726

4. Location of Well (Footage, Sec., T., R., M., or Survey Description)  
3) 330' FWL & 1800' FSL, Sec 20, Unit L, T19S, R31E  
4) 326' FEL & 443' FSL, Sec 20, Unit L, T19S, R31E

10. Field and Pool or Exploratory Area  
Hackberry; Bone Spring

11. Country or Parish, State  
Eddy County, NM

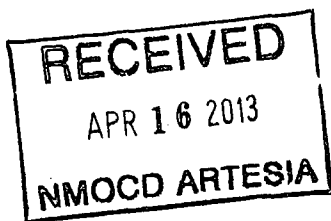
**12. CHECK THE APPROPRIATE BOX(ES) TO INDICATE NATURE OF NOTICE, REPORT OR OTHER DATA**

TYPE OF SUBMISSION	TYPE OF ACTION			
<input type="checkbox"/> Notice of Intent	<input type="checkbox"/> Acidize	<input type="checkbox"/> Deepen	<input type="checkbox"/> Production (Start/Resume)	<input type="checkbox"/> Water Shut-Off
<input checked="" type="checkbox"/> Subsequent Report	<input type="checkbox"/> Alter Casing	<input type="checkbox"/> Fracture Treat	<input checked="" type="checkbox"/> Reclamation	<input type="checkbox"/> Well Integrity
<input type="checkbox"/> Final Abandonment Notice	<input type="checkbox"/> Casing Repair	<input type="checkbox"/> New Construction	<input type="checkbox"/> Recomplete	<input type="checkbox"/> Other _____
	<input type="checkbox"/> Change Plans	<input type="checkbox"/> Plug and Abandon	<input type="checkbox"/> Temporarily Abandon	Downsizing _____
	<input type="checkbox"/> Convert to Injection	<input type="checkbox"/> Plug Back	<input type="checkbox"/> Water Disposal	

13. Describe Proposed or Completed Operation: Clearly state all pertinent details, including estimated starting date of any proposed work and approximate duration thereof. If the proposal is to deepen directionally or recompleat horizontally, give subsurface locations and measured and true vertical depths of all pertinent markers and zones. Attach the Bond under which the work will be performed or provide the Bond No. on file with BLM/BIA. Required subsequent reports must be filed within 30 days following completion of the involved operations. If the operation results in a multiple completion or recompleat in a new interval, a Form 3160-4 must be filed once testing has been completed. Final Abandonment Notices must be filed only after all requirements, including reclamation, have been completed and the operator has determined that the site is ready for final inspection.)

This location has been downsized from an original pad of 350' x 470'. Acres reclaimed = 1.8384

UCode 4/17/13  
Accepted for record  
NMDCD



Accepted for Record Purposes.  
Approval Subject to Onsite Inspection.  
If BLM Objectives are not achieved,  
additional work may be required.  
Date: 4-14-13

Signature:

14. I hereby certify that the foregoing is true and correct. Name (Printed/Typed)

Denise Menoud (575-746-5544)

Title Admin Field Support 4

Signature

Date 4/3/2013

**THIS SPACE FOR FEDERAL OR STATE OFFICE USE**

Approved by

Title

Date

Conditions of approval, if any, are attached. Approval of this notice does not warrant or certify that the applicant holds legal or equitable title to those rights in the subject lease which would entitle the applicant to conduct operations thereon.

Office

Title 18 U.S.C. Section 1001 and Title 43 U.S.C. Section 1212, make it a crime for any person knowingly and willfully to make to any department or agency of the United States any false, fictitious or fraudulent statements or representations as to any matter within its jurisdiction.

(Instructions on page 2)



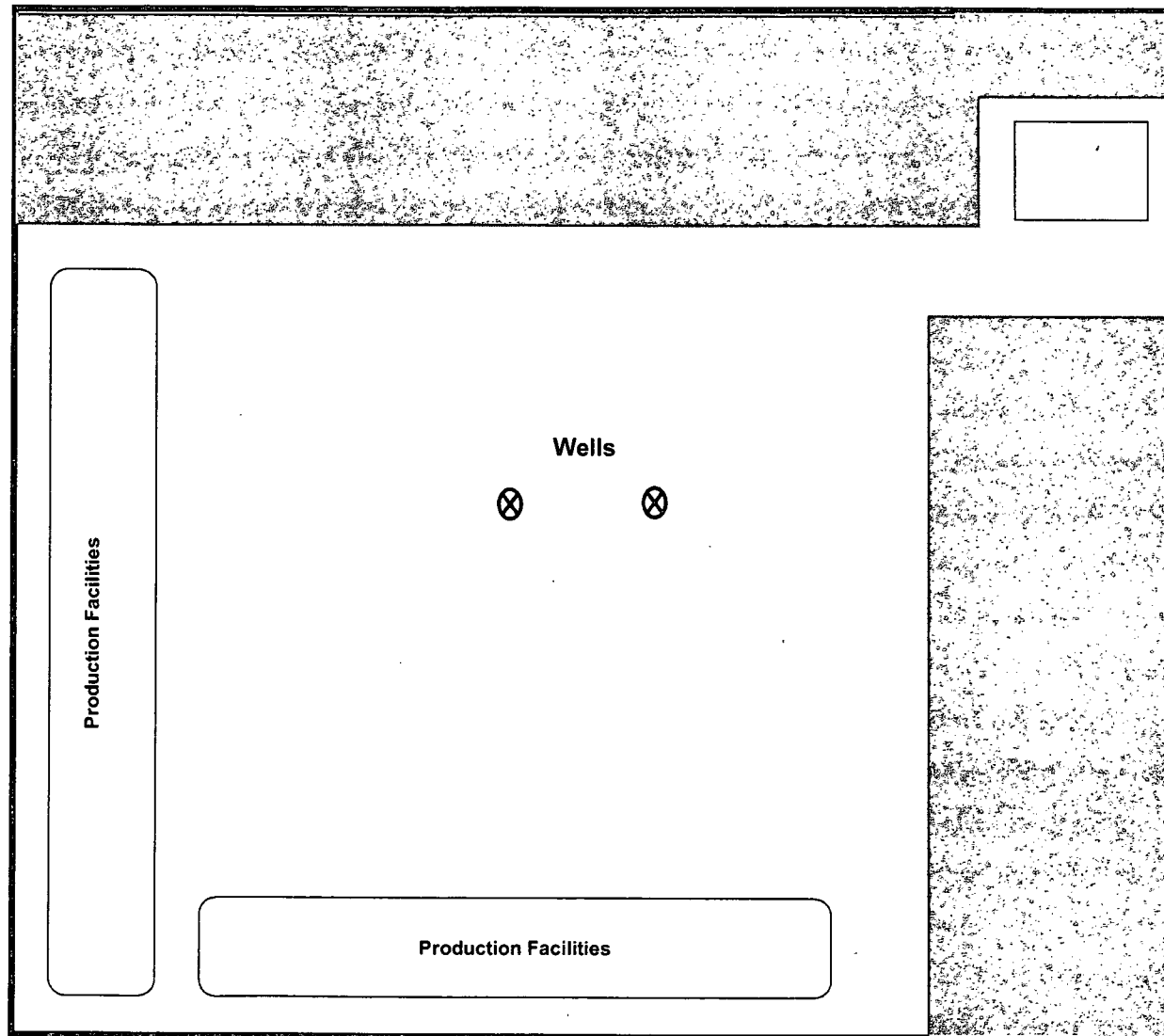
**Interim  
Site  
Reclamation**

Devon Energy  
Production Co.  
Rigel 20 Fed Com 3H  
API #30-015-39726  
Rigel 20 Fed Com 4H  
API #30-015-39725  
Sec. 20-T19S-R31E  
Eddy County, NM



Reclamation  
Area  
Acres = 1.8384

350'



470'



# United States Department of the Interior

## BUREAU OF LAND MANAGEMENT

Carlsbad Field Office  
620 E. Greene St.  
Carlsbad, New Mexico 88220-6292  
[www.blm.gov/nm](http://www.blm.gov/nm)



In Reply Refer To:  
3162.4 (NM-080)  
NM0557729, NM97133

January 4, 2013

Devon Energy Production Co. LP  
333 W Sheridan Avenue  
Oklahoma City, OK 73102-8260

RE: See Attached List of Wells  
Eddy County, New Mexico


Ladies and Gentlemen:

The above referenced well(s) have been completed. Onshore Oil and Gas Order 1.XII.B Reclamation, requires earthwork for interim reclamation (See Attached Interim Reclamation Procedures) to be completed within six (6) months of well completion. If interim reclamation has been completed, submit a Sundry Notice (Form 3160-5, one original and 3 copies), Subsequent Report of Reclamation, stating that the Interim Reclamation has been completed, and is ready for an inspection.

If interim reclamation has not been completed, contact Mike Burton at 575-234-2226 within thirty (30) days to set up an onsite, to go over interim reclamation objectives to bring the well location into compliance with the Onshore Oil and Gas Order and APD Conditions of Approval.

If there are any questions please call Jim Amos, Supervisory Environmental Protection Specialist, at (505) 234-5909.

Sincerely,

  
James A. Amos  
Supervisory Environmental  
Protection Specialist

Contact Mike Burton at 575-234-2226 for:

Rigel 20 Federal Com #3H  
NM0557729  
T19S-R31E-Sec 20

Rigel 20 Federal Com #4H  
NM0557729  
T19S-R31E-Sec 20

Contact Jennifer Van Curen at 575-234-5905 for:

Black Jack 1 Fed #4H  
NM97133  
T24S-R30E-Sec 1