

UNITED STATES
DEPARTMENT OF THE INTERIOR
BUREAU OF LAND MANAGEMENT

OCD Artesia

FORM APPROVED
OMB NO. 1004-0135
Expires: July 31, 2010

SUNDRY NOTICES AND REPORTS ON WELLS
Do not use this form for proposals to drill or to re-enter an abandoned well. Use form 3160-3 (APD) for such proposals.

SUBMIT IN TRIPLICATE - Other instructions on reverse side.

1. Type of Well <input checked="" type="checkbox"/> Oil Well <input type="checkbox"/> Gas Well <input type="checkbox"/> Other		5. Lease Serial No. NMLC029435B
2. Name of Operator LINN OPERATING INCORPORATED E-Mail: tcallahan@linnenergy.com		6. If Indian, Allottee or Tribe Name
3a. Address 600 TRAVIS STREET SUITE 5100 HOUSTON, TX 77002		7. If Unit or CA/Agreement, Name and/or No.
3b. Phone No. (include area code) Ph: 281-840-4272		8. Well Name and No. J L KEEL B 80
4. Location of Well (Footage, Sec., T., R., M., or Survey Description) Sec 5 T17S R31E NWNW 1275FNL 1302FWL		9. API Well No. 30-015-28253-00-S1
		10. Field and Pool, or Exploratory GRAYBURG
		11. County or Parish, and State EDDY COUNTY, NM

12. CHECK APPROPRIATE BOX(ES) TO INDICATE NATURE OF NOTICE, REPORT, OR OTHER DATA

TYPE OF SUBMISSION	TYPE OF ACTION			
<input checked="" type="checkbox"/> Notice of Intent	<input type="checkbox"/> Acidize	<input type="checkbox"/> Deepen	<input type="checkbox"/> Production (Start/Resume)	<input type="checkbox"/> Water Shut-Off
<input type="checkbox"/> Subsequent Report	<input type="checkbox"/> Alter Casing	<input type="checkbox"/> Fracture Treat	<input type="checkbox"/> Reclamation	<input type="checkbox"/> Well Integrity
<input type="checkbox"/> Final Abandonment Notice	<input type="checkbox"/> Casing Repair	<input type="checkbox"/> New Construction	<input type="checkbox"/> Recomplete	<input checked="" type="checkbox"/> Other
	<input type="checkbox"/> Change Plans	<input type="checkbox"/> Plug and Abandon	<input type="checkbox"/> Temporarily Abandon	Surface Disturbance
	<input type="checkbox"/> Convert to Injection	<input type="checkbox"/> Plug Back	<input type="checkbox"/> Water Disposal	

13. Describe Proposed or Completed Operation (clearly state all pertinent details, including estimated starting date of any proposed work and approximate duration thereof. If the proposal is to deepen directionally or recompleat horizontally, give subsurface locations and measured and true vertical depths of all pertinent markers and zones. Attach the Bond under which the work will be performed or provide the Bond No. on file with BLM/BIA. Required subsequent reports shall be filed within 30 days following completion of the involved operations. If the operation results in a multiple completion or recompleat in a new interval, a Form 3160-4 shall be filed once testing has been completed. Final Abandonment Notices shall be filed only after all requirements, including reclamation, have been completed, and the operator has determined that the site is ready for final inspection.)

FOR LINN TO COMPLETE THE J L KEEL B 80 PROJECT, WE WILL HAVE TO GET ELECTRICITY TO THE WELL BY CONSTRUCTING A NEW HIGH LINE ELECTRICAL LINE. THE NEW ELECTRIC LINE WILL CONNECT INTO A PRE-EXISTING HIGH LINE POLE WHERE POLE 7 WILL BE. THE TOTAL LENGTH OF THE NEW ELECTRIC LINE IS 800 FEET AND WILL BE CONNECTED BY 7 POLES. THE LAST 50 FEET OF THE LINE WILL BE BURIED. THE POLES WILL BE CONSTRUCTED BY THE ROAD. THIS IS LOCATED IN THE NW/4 OF SEC 5, T17S, R31E, EDDY COUNTY, NM.

PLEASE SEE MAP ATTACHED.

Accepted for record

NMOC
Date 5/10/2013


RECEIVED

MAY 08 2013

NMOC D ARTESIA


14. I hereby certify that the foregoing is true and correct. Electronic Submission #205893 verified by the BLM Well Information System For LINN OPERATING INCORPORATED, sent to the Carlsbad Committed to AFMSS for processing by JOHNNY DICKERSON on 05/02/2013 (13JLD0726SE)	
Name (Printed/Typed) TERRY B CALLAHAN	Title REGULATORY SPECIALIST III
Signature (Electronic Submission)	Date 05/01/2013

THIS SPACE FOR FEDERAL OR STATE OFFICE USE


Approved By 	Title Assoc FM	Date 5/2/13
Conditions of approval, if any, are attached. Approval of this notice does not warrant or certify that the applicant holds legal or equitable title to those rights in the subject lease which would entitle the applicant to conduct operations thereon.		Office CARLSBAD FIELD OFFICE

Title 18 U.S.C. Section 1001 and Title 43 U.S.C. Section 1212, make it a crime for any person knowingly and willfully to make to any department or agency of the United States any false, fictitious or fraudulent statements or representations as to any matter within its jurisdiction.

**** BLM REVISED ** BLM REVISED ** BLM REVISED ** BLM REVISED ** BLM REVISED ****



JL Keel 80



NASDAQ:LINE
NASDAQ:LNCO

NW/4 of Section 5
Township 17 South
Range 31 East
Eddy County, NM