

DISTRICT I
1625 N. French Dr., Hobbs, NM 88240
Phone: (505) 393-6161 Fax: (505) 393-0720

DISTRICT II
811 S. First St., Artesia, NM 88210
Phone: (505) 748-1283 Fax: (505) 748-9720

DISTRICT III
1000 Rio Brazos Road, Aztec, NM 87410
Phone: (505) 334-6178 Fax: (505) 334-8700

DISTRICT IV
1220 S. St. Francis Dr., Santa Fe, NM 87505
Phone: (505) 476-3460 Fax: (505) 476-3462

RECEIVED

MAY 22 2013

OCD ARTESIA

State of New Mexico
Energy, Minerals & Natural Resources Department

OIL CONSERVATION DIVISION

1220 South St. Francis Dr.
Santa Fe, New Mexico 87505

Form C-102

Revised August 1, 2011

Submit one copy to appropriate
District Office

☐ AMENDED REPORT

WELL LOCATION AND ACREAGE DEDICATION PLAT

API Number 30-015-40673	Pool Code 96830	Pool Name ARTESIA; GLORIETA-YESO (O)
Property Code 39884	Property Name Artesia Yeso Federal Unit	Well Number 10
GRID No. 192463	Operator Name OXY USA WTP LIMITED PARTNERSHIP	Elevation 3626'





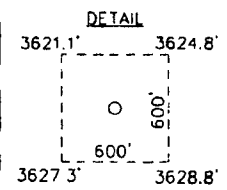
Surface Location

UL or lot No.	Section	Township	Range	Lot Idn	Feet from the	North/South line	Feet from the	East/West line	County
B	20	17-S	28-E		402	NORTH	2183	EAST	EDDY

Bottom Hole Location If Different From Surface

UL or lot No.	Section	Township	Range	Lot Idn	Feet from the	North/South line	Feet from the	East/West line	County
Dedicated Acres 40	Joint or Infill	Consolidation Code	Order No 9/6 5300						

NO ALLOWABLE WILL BE ASSIGNED TO THIS COMPLETION UNTIL ALL INTERESTS HAVE BEEN CONSOLIDATED OR A NON-STANDARD UNIT HAS BEEN APPROVED BY THE DIVISION

	<p>OPERATOR CERTIFICATION</p> <p>I hereby certify that the information herein is true and complete to the best of my knowledge and belief, and that this organization either owns a working interest or unleased mineral interest in the land including the proposed bottom hole location or has a right to drill this well at this location pursuant to a contract with an owner of such mineral or working interest, or to a voluntary pooling agreement or a compulsory pooling order heretofore entered by the division.</p> <p>Signature:  Date: 7/3/12</p> <p>Printed Name: JENNIFER DUARTE</p> <p>E-mail Address: jennifer_duarte@oxy.com</p>
<p>GEODETIC COORDINATES NAD 27 NME</p> <p>SURFACE LOCATION Y=664131.6 N X=542243.8 E LAT.=32.825709° N LONG.=104.195814° W</p>	<p>SURVEYOR CERTIFICATION</p> <p>I hereby certify that the well location shown on this plat was plotted from field notes of actual surveys made by me or under my supervision, and that the same is true and correct to the best of my belief.</p> <p>MARCH 26, 2012</p> <p>Date of Survey: 04/17/2012</p> <p>Signature:  Professional Surveyor.</p> <p></p> <p>Certification Number: 3239</p> <p>DSS: 04/17/2012</p> <p>JWSC W.O. 12.11.0082</p>
<p>DETAIL</p> 	

OPERATOR: Please do not report production under this pool id code until OCD confirms perms and appropriate pool designation on completion and C104 approvals.