

Submit 1 Copy To Appropriate District
Office
District I - (505) 393-6161
1625 N. French Dr., Hobbs, NM 88240
District II - (505) 748-1283
811 S. First St., Artesia, NM 88210
District III - (505) 334-6178
1000 Rio Brazos Rd., Aztec, NM 87410
District IV - (505) 476-3460
1220 S. St. Francis Dr., Santa Fe, NM
87505

State of New Mexico
Energy, Minerals and Natural Resources

Form C-103
Revised August 1, 2011

OIL CONSERVATION DIVISION
1220 South St. Francis Dr.
Santa Fe, NM 87505

SUNDRY NOTICES AND REPORTS ON WELLS (DO NOT USE THIS FORM FOR PROPOSALS TO DRILL OR TO DEEPEN OR PLUG BACK TO A DIFFERENT RESERVOIR. USE "APPLICATION FOR PERMIT" (FORM C-101) FOR SUCH PROPOSALS.)	
1. Type of Well: Oil Well <input checked="" type="checkbox"/> Gas Well <input type="checkbox"/> Other <input type="checkbox"/>	7. Lease Name or Unit Agreement Name Loving AIB State
2. Name of Operator Yates Petroleum Corporation	8. Well Number 13
3. Address of Operator 105 South 4 th Street, Artesia, NM 88210	9. OGRID Number 25575
4. Well Location Unit Letter <u>H</u> : <u>2310</u> feet from the <u>North</u> line and <u>330</u> feet from the <u>East</u> line Section <u>16</u> Township <u>23S</u> Range <u>28E</u> NMPM <u>Eddy</u> County	10. Pool name or Wildcat Loving, Delaware, South
11. Elevation (Show whether DR, RKB, RT, GR, etc.) 3017' GR	

12. Check Appropriate Box to Indicate Nature of Notice, Report or Other Data

NOTICE OF INTENTION TO:

PERFORM REMEDIAL WORK ☐ PLUG AND ABANDON ☐
TEMPORARILY ABANDON ☐ CHANGE PLANS ☐
PULL OR ALTER CASING ☐ MULTIPLE COMPL ☐
DOWNHOLE COMMINGLE ☐

SUBSEQUENT REPORT OF:

REMEDIAL WORK ☐ ALTERING CASING ☐
COMMENCE DRILLING OPNS. ☐ P AND A ☐
CASING/CEMENT JOB ☐

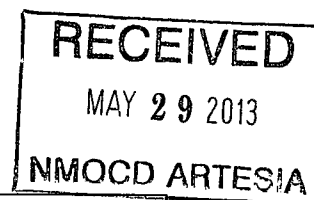
OTHER: ☐

OTHER: Amend Pool Information ☒

13. Describe proposed or completed operations. (Clearly state all pertinent details, and give pertinent dates, including estimated date of starting any proposed work). SEE RULE 19.15.7.14 NMAC. For Multiple Completions: Attach wellbore diagram of proposed completion or recompletion.

Yates Petroleum Corporation filed an APD for the Loving AIB State #13 on 5/13/2013 with incorrect pool information. The APD was filed with the Bone Springs as the pool but the correct pool is the Loving, Delaware, South.

Thank you.



Spud Date:

Rig Release Date:

I hereby certify that the information above is true and complete to the best of my knowledge and belief.

SIGNATURE Lori Flores

TITLE Land Regulatory Technician

DATE 5/28/13

Type or print name Lori Flores

E-mail address: lorif@yatespetroleum.com

PHONE: 575-748-4448

For State Use Only

APPROVED BY: RDade

TITLE Dist #1 Supervisor

DATE 5/29/2013

Conditions of Approval (if any):

State of New Mexico
Energy, Minerals & Natural Resources Department
OIL CONSERVATION DIVISION
1220 South St. Francis Dr.
Santa Fe, NM 87505

RECEIVED
MAY 29 2013
NMOCD ARTESIA

Form C-102
Revised August 1, 2011
Submit one copy to appropriate
District Office
☐ AMENDED REPORT

¹ API Number 30-015-41390	² Pool Code 40380	³ Pool Name Loving, Delaware, South
⁴ Property Code 12521	⁵ Property Name Loving AIB State	⁶ Well Number 13
⁷ OGRID No. 025575	⁸ Operator Name YATES PETROLEUM CORPORATION	⁹ Elevation 3017

UL or lot no.	Section	Township	Range	Lot Idn	Feet from the	North/South line	Feet from the	East/West line	County
H	16	23S	28E		2310	North	330	East	Eddy

UL or lot no.	Section	Township	Range	Lot Idn	Feet from the	North/South line	Feet from the	East/West line	County
---------------	---------	----------	-------	---------	---------------	------------------	---------------	----------------	--------

¹² Dedicated Acres	¹³ Joint or Infill	¹⁴ Consolidation Code	¹⁵ Order No.
40			

16				2310'	<p>17 OPERATOR CERTIFICATION</p> <p><i>I hereby certify that the information contained herein is true and complete to the best of my knowledge and belief, and that this organization either owns a working interest or unleased mineral interest in the land including the proposed bottom hole location or has a right to drill this well at this location pursuant to a contract with an owner of such a mineral or working interest, or to a voluntary pooling agreement or a compulsory pooling order heretofore entered by the division.</i></p> <p style="text-align: right; font-size: 1.2em;">Lori Flores 5/28/13</p> <hr/> <p>Signature Date</p> <hr/> <p style="text-align: center;">Lori Flores</p> <hr/> <p>Printed Name</p> <hr/> <p style="text-align: center;">lorif@yatespetroleum.com</p> <hr/> <p>E-mail Address</p>
				830'	<p>18 SURVEYOR CERTIFICATION</p> <p><i>I hereby certify that the well location shown on this plat was plotted from field notes of actual surveys made by me or under my supervision, and that the same is true and correct to the best of my belief.</i></p> <p style="text-align: center; font-weight: bold;">REFER TO ORIGINAL PLAT</p> <hr/> <p>Date of Survey</p> <hr/> <p>Signature and Seal of Professional Surveyor:</p> <hr/> <p>Certificate Number</p>

DISTRICT IV
1220 S. St. Francis Dr., Santa Fe, NM 87505


Submit to Appropriate District Office
State Lease - 4 Copies
Fed Lease - 3 Copies

☐ AMENDED REPORT

				2310'
				3330'
			N.32°18'22.7" W.104°05'04.1" N.475248.5 E.576887.2 (NAD-27)	

OPERATOR CERTIFICATION

I hereby certify that the information contained herein is true and complete to the best of my knowledge and belief, and that this organization either owns a working interest or undivided mineral interest in the land including the proposed bottom hole location pursuant to a contract with an owner of such a mineral or working interest, or to a voluntary pooling agreement or a compulsory pooling order heretofore entered by the division.

 1/26/10

 Signature Date

Cy Cowan


 Printed Name

SURVEYOR CERTIFICATION

I am a duly licensed Professional Surveyor and I have reduced from field notes of actual surveys made by me or under my supervision and that the same are true and correct to the best of my belief.

5/16/2007

 Date Surveyed S


 Certificate No. Herschel L. Jones 3640
 GENERAL SURVEYING PROFESSIONAL