

DISTRICT I
1625 N. FRENCH DR., HOBBS, NM 88240
DISTRICT II
1301 W. GRAND AVENUE, ARTESIA, NM 88210
DISTRICT III
1000 RIO BRAZOS RD., AZTEC, NM 87410
DISTRICT IV
11885 S. ST. FRANCIS DR., SANTA FE, NM 87505

State of New Mexico
Energy, Minerals & Natural Resources Department
OIL CONSERVATION DIVISION
1220 South St. Francis Dr.
Santa Fe, New Mexico 87505

Form C-102
Revised July 16, 2010
Submit to Appropriate
District Office

☐ AMENDED REPORT

WELL LOCATION AND ACREAGE DEDICATION PLAT

API Number 30-015-38963	Pool Code 96830	Pool Name Artesia; Glorieta-yeso (O)
Property Code 308701	Property Name A STATE	Well Number 049
OGRID No. 873	Operator Name APACHE CORPORATION	Elevation 3664'

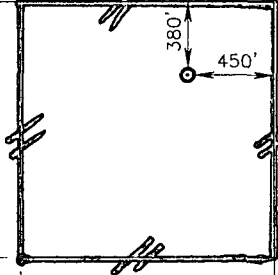


Surface Location

UL or lot No. A	Section 25	Township 17-S	Range 28-E	Lot Idn	Feet from the 380	North/South line NORTH	Feet from the 450	East/West line EAST	County EDDY
---------------------------	----------------------	-------------------------	----------------------	---------	-----------------------------	----------------------------------	-----------------------------	-------------------------------	-----------------------

Bottom Hole Location If Different From Surface

UL or lot No.	Section	Township	Range	Lot Idn	Feet from the	North/South line	Feet from the	East/West line	County
Dedicated Acres 40.0		Joint or Infill	Consolidation Code		Order No.				

NO ALLOWABLE WILL BE ASSIGNED TO THIS COMPLETION UNTIL ALL INTERESTS HAVE BEEN CONSOLIDATED OR A NON-STANDARD UNIT HAS BEEN APPROVED BY THE DIVISION

<div>RECEIVED JUN 21 2013 NMOCD ARTESIA</div>		OPERATOR CERTIFICATION I hereby certify that the information herein is true and complete to the best of my knowledge and belief, and that this organization either owns a working interest or unleased mineral interest in the land including the proposed bottom hole location or has a right to drill this well at this location pursuant to a contract with an owner of such mineral or working interest, or to a voluntary pooling agreement or a compulsory pooling order heretofore entered by the division. Signature:  Date: 6/20/13 Printed Name: Fatima Vasquez E-mail Address: Fatima.Vasquez@apachecorp.com
		SURVEYOR CERTIFICATION I hereby certify that the well location shown on this plat was plotted from field notes of actual surveys made by me or under my supervision, and that the same is true and correct to the best of my belief. MARCH 25, 2011 Date of Survey Signature & Seal of Professional Surveyor:  Certificate Number: 3239 Gary G. Eidson 12641 Ronald J. Eidson 3239 DSS WSC W.O.: 11.11.0565
		GEODETIC COORDINATES NAD 27 NME Y=659484.6 N X=564800.6 E LAT.=32.812834° N LONG.=104.122414° W LAT.=32° 48' 46" N LONG.=104° 07' 21" W