

UNITED STATES
DEPARTMENT OF THE INTERIOR
BUREAU OF LAND MANAGEMENTFORM APPROVED
OMB NO. 1004-0135
Expires: July 31, 2010**SUNDRY NOTICES AND REPORTS ON WELLS**
Do not use this form for proposals to drill or to re-enter an abandoned well. Use form 3160-3 (APD) for such proposals.5. Lease Serial No.
NMNM025527

6. If Indian, Allottee or Tribe Name

7. If Unit or CA/Agreement, Name and/or No.

SUBMIT IN TRIPLICATE - Other instructions on reverse side.8. Well Name and No.
YESO VIKING FEDERAL 49. API Well No.
30-015-4134110. Field and Pool, or Exploratory
RED LAKE GLORIETA-YESO NE11. County or Parish, and State
EDDY COUNTY, NM

1. Type of Well

☒ Oil Well ☐ Gas Well ☐ Other2. Name of Operator
OXY USA WTP LPContact: JENNIFER A DUARTE
E-Mail: jennifer_duarte@oxy.com3a. Address
PO BOX 4294
HOUSTON, TX 772103b. Phone No. (include area code)
Ph: 713-513-66404. Location of Well (Footage, Sec., T., R., M., or Survey Description)
Sec 23 T17S R27E NWSE 2210FSL 2180FEL**12. CHECK APPROPRIATE BOX(ES) TO INDICATE NATURE OF NOTICE, REPORT, OR OTHER DATA**


TYPE OF SUBMISSION	TYPE OF ACTION			
<input checked="" type="checkbox"/> Notice of Intent	<input type="checkbox"/> Acidize	<input type="checkbox"/> Deepen	<input type="checkbox"/> Production (Start/Resume)	<input type="checkbox"/> Water Shut-Off
<input type="checkbox"/> Subsequent Report	<input type="checkbox"/> Alter Casing	<input type="checkbox"/> Fracture Treat	<input type="checkbox"/> Reclamation	<input type="checkbox"/> Well Integrity
<input type="checkbox"/> Final Abandonment Notice	<input type="checkbox"/> Casing Repair	<input type="checkbox"/> New Construction	<input type="checkbox"/> Recomplete	<input checked="" type="checkbox"/> Other
	<input type="checkbox"/> Change Plans	<input type="checkbox"/> Plug and Abandon	<input type="checkbox"/> Temporarily Abandon	Production Facility Changes
	<input type="checkbox"/> Convert to Injection	<input type="checkbox"/> Plug Back	<input type="checkbox"/> Water Disposal	

13. Describe Proposed or Completed Operation (clearly state all pertinent details, including estimated starting date of any proposed work and approximate duration thereof. If the proposal is to deepen directionally or recompletable horizontally, give subsurface locations and measured and true vertical depths of all pertinent markers and zones. Attach the Bond under which the work will be performed or provide the Bond No. on file with BLM/BIA. Required subsequent reports shall be filed within 30 days following completion of the involved operations. If the operation results in a multiple completion or recompletable in a new interval, a Form 3160-4 shall be filed once testing has been completed. Final Abandonment Notices shall be filed only after all requirements, including reclamation, have been completed, and the operator has determined that the site is ready for final inspection.)

OXY USA WTP LP respectfully request permission to install equipment on site as a satellite facility. Please see the attached plot plans for the sundry to the Yeso Viking Fed #4.

Accepted for record

NMOC

TES
7/25/2013

Original COAs Apply

14. I hereby certify that the foregoing is true and correct.

Electronic Submission #212570 verified by the BLM Well Information System
For OXY USA WTP LP, sent to the Carlsbad
Committed to AFMSS for processing by KURT SIMMONS on 07/12/2013 ()

Name (Printed/Typed) JENNIFER A DUARTE

Title REGULATORY

Signature (Electronic Submission)

Date 07/03/2013

THIS SPACE FOR FEDERAL OR STATE OFFICE USE

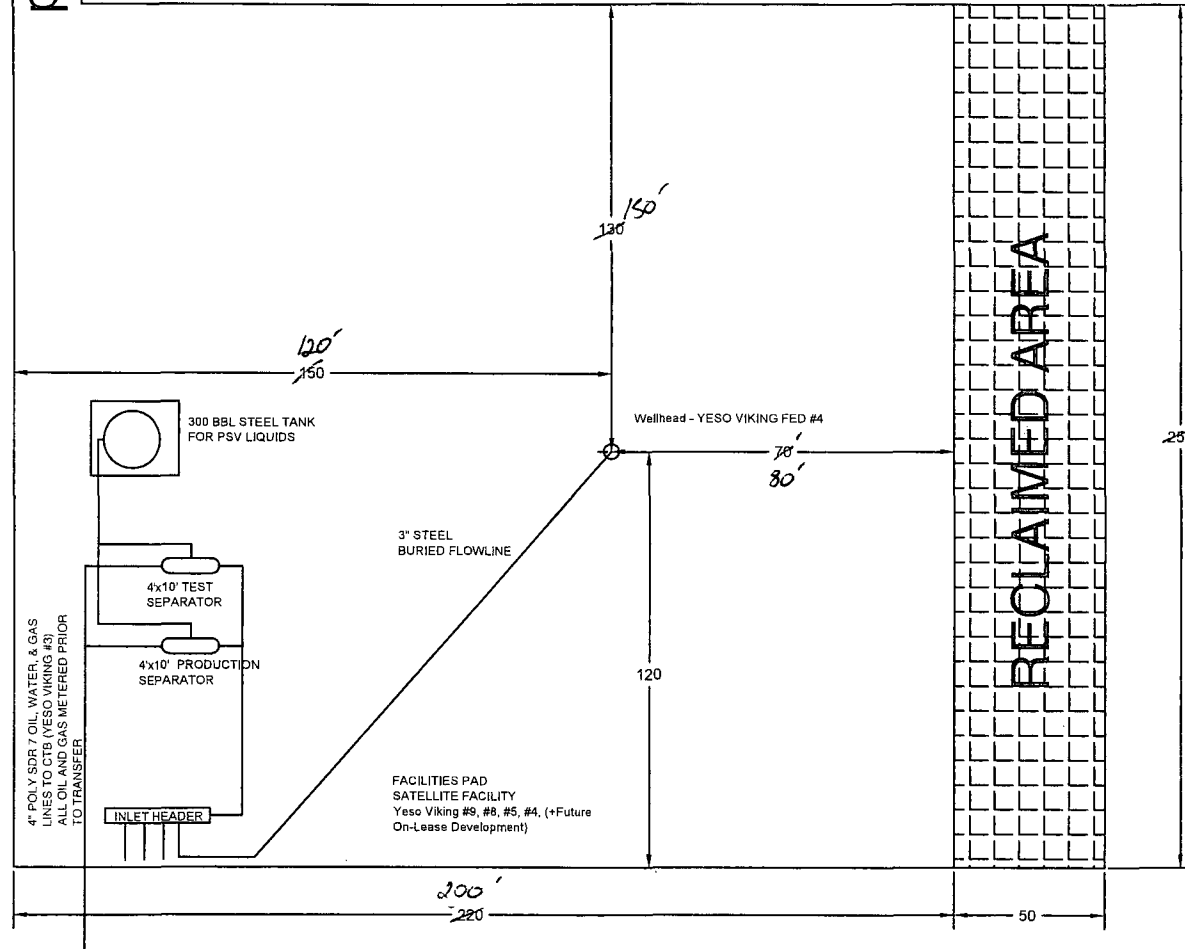
Approved By	<input checked="" type="checkbox"/> FIELD MANAGER	7/22/13
Conditions of approval, if any, are attached. Approval of this notice does not warrant or certify that the applicant holds legal or equitable title to those rights in the subject lease which would entitle the applicant to conduct operations thereon.	CARLSBAD FIELD OFFICE Office	

Title 18 U.S.C. Section 1001 and Title 43 U.S.C. Section 1212, make it a crime for any person knowingly and willfully to make to any department or agency of the United States any false, fictitious or fraudulent statements or representations as to any matter within its jurisdiction.

**** OPERATOR-SUBMITTED ** OPERATOR-SUBMITTED ** OPERATOR-SUBMITTED ****

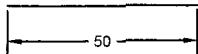


Road



B
7-22-2013

All Units in Feet



REVISION BLOCK						ENGINEERING RECORD	
NO.	DATE	DESCRIPTION	BY	CHK	APP	BY	DATE
A	1/2/13	Plot Plan for Permitting	AP				

PRODUCTION FACILITY LAYOUT Yeso Viking Fed #4