

District I  
1625 N. French Dr., Hobbs, NM 88240  
District II  
811 S. First St., Artesia, NM 88210  
District III  
1000 Rio Brazos Rd., Aztec, NM 87410  
District IV  
1220 S. St. Francis Dr., Santa Fe, NM 87505

State of New Mexico  
Energy, Minerals & Natural Resources

Form C-104  
Revised August 1, 2011

Oil Conservation Division  
1220 South St. Francis Dr.  
Santa Fe, NM 87505

Submit one copy to appropriate District Office

☐ AMENDED REPORT

I. REQUEST FOR ALLOWABLE AND AUTHORIZATION TO TRANSPORT

<sup>1</sup> Operator name and Address LEGACY RESERVES OPERATING LP P.O. BOX 10848 MIDLAND, TX 79702		<sup>2</sup> OGRID Number 240974
		<sup>3</sup> Reason for Filing Code/ Effective Date RTP/ 8/26/13
<sup>4</sup> API Number 30 - 005-62888	<sup>5</sup> Pool Name CHISUM; DEVONIAN	<sup>6</sup> Pool Code 12160
<sup>7</sup> Property Code 312126	<sup>8</sup> Property Name STATE CF	<sup>9</sup> Well Number 7

II. <sup>10</sup> Surface Location

Ul or lot no.	Section	Township	Range	Lot Idn	Feet from the	North/South Line	Feet from the	East/West line	County
J	13	11S	27E		2263	SOUTH	1430	EAST	CHAVES

<sup>11</sup> Bottom Hole Location

UL or lot no.	Section	Township	Range	Lot Idn	Feet from the	North/South line	Feet from the	East/West line	County
<sup>12</sup> Lse Code S	<sup>13</sup> Producing Method' Code P	<sup>14</sup> Gas Connection Date	<sup>15</sup> C-129 Permit Number	<sup>16</sup> C-129 Effective Date	<sup>17</sup> C-129 Expiration Date				

III. Oil and Gas Transporters

<sup>18</sup> Transporter OGRID	<sup>19</sup> Transporter Name and Address	<sup>20</sup> O/G/W
33479	HOLLYFRONTIER REFINING AND MARKETING LLC 501 E. MAIN ARTESIA, NM 88211	O

RECEIVED  
SEP 23 2013  
NMOCD ARTESIA


IV. Well Completion Data

<sup>21</sup> Spud Date 3/9/92	<sup>22</sup> Ready Date 8/26/13	<sup>23</sup> TD 6455'	<sup>24</sup> PBTD 6455'	<sup>25</sup> Perforations OH 6427'-6455'	<sup>26</sup> DHC, MC
<sup>27</sup> Hole Size	<sup>28</sup> Casing & Tubing Size	<sup>29</sup> Depth Set	<sup>30</sup> Sacks Cement		
14 3/4"	10 3/4" 40.5#	498'	450 SX CLASS C		
7 7/8"	5 1/2" 17#	6427'	2570 SX CLASS C		
	2 7/8"	6290'			

V. Well Test Data

<sup>31</sup> Date New Oil	<sup>32</sup> Gas Delivery Date	<sup>33</sup> Test Date 9/16/13	<sup>34</sup> Test Length 24 HRS.	<sup>35</sup> Tbg. Pressure	<sup>36</sup> Csg. Pressure
<sup>37</sup> Choke Size	<sup>38</sup> Oil 24	<sup>39</sup> Water 2400	<sup>40</sup> Gas 0		<sup>41</sup> Test Method P

<sup>42</sup> I hereby certify that the rules of the Oil Conservation Division have been complied with and that the information given above is true and complete to the best of my knowledge and belief.

Signature: 

Printed name: MELANIE REYES


Title: REGULATORY TECH


E-mail Address: MREYES@LEGACYLP.COM

Date: 9/19/13

Phone: (432) 689-5200

OIL CONSERVATION DIVISION

Approved by: 

Title: 

Approval Date: Sept 24, 2013