

DISTRICT I
1025 N. French Dr., Hobbs, NM 88240

DISTRICT II
1301 W. Grand Avenue, Artesia, NM 88210

DISTRICT III
1000 Rio Brazos Rd., Aztec, NM 87410

DISTRICT IV
1220 S. St. Francis Dr., Santa Fe, NM 87505

State of New Mexico
Energy, Minerals and Natural Resources Department

OIL CONSERVATION DIVISION

1220 South St. Francis Dr.
Santa Fe, New Mexico 87505

RECEIVED

AUG 28 2013

Form C-102
Revised October 15, 2009

Submit one copy to appropriate
District Office

WELL LOCATION AND ACREAGE DEDICATION PLAT

☐ AMENDED REPORT

API Number 30-015-37628	Pool Code 96217	Pool Name Willow Lake; Bone Spring, Southeast
Property Code 38045	Property Name COOTER "16" STATE	Well Number 4H
GRID No. 6137	Operator Name DEVON ENERGY PRODUCTION COMPANY, L.P.	Elevation 2966'

Surface Location

UL or lot No.	Section	Township	Range	Lot Idn	Feet from the	North/South line	Feet from the	East/West line	County
N	16	25 S	29 E		330	SOUTH	2310	WEST	EDDY

Bottom Hole Location If Different From Surface

UL or lot No.	Section	Township	Range	Lot Idn	Feet from the	North/South line	Feet from the	East/West line	County
C	16	25 S	29 E		330	NORTH	2220	WEST	EDDY

Dedicated Acres 160	Joint or Infill	Consolidation Code	Order No.
------------------------	-----------------	--------------------	-----------

NO ALLOWABLE WILL BE ASSIGNED TO THIS COMPLETION UNTIL ALL INTERESTS HAVE BEEN CONSOLIDATED
OR A NON-STANDARD UNIT HAS BEEN APPROVED BY THE DIVISION

<p>N: 413853.5730 E: 645110.5070 LAT: N032°08'14.35" LONG: W103°59'53.05"</p> <p>2220'</p>	<p>330'</p>	<p>PROPOSED BOTTOM HOLE LOCATION Lat - N 32°08'11.10" Long - W 103°59'27.22" NMSPCE - N 413532.968 E 647331.941 (NAD-83)</p>	<p>N: 413875.8720 E: 650420.8100 LAT: N032°08'14.40" LONG: W103°58'51.29"</p>
<p>N: 408543.1960 E: 645141.5510 LAT: N032°07'21.80" LONG: W103°59'52.88"</p> <p>2310'</p>	<p>4552.4'</p>	<p>SURFACE LOCATION Lat - N 32°07'25.08" Long - W 103°59'26.01" NMSPCE - N 408883.067 E 647450.910 (NAD-83)</p>	<p>N: 411222.1880 E: 650437.5420 LAT: N032°07'48.14" LONG: W103°58'51.19"</p>
<p>N: 408554.5920 E: 647798.3860 LAT: N032°07'21.82" LONG: W103°59'21.96"</p>	<p>330'</p>	<p>N: 408590.8730 E: 650434.7070 LAT: N032°07'21.80" LONG: W103°58'51.33"</p>	

OPERATOR CERTIFICATION

I hereby certify that the information contained herein is true and complete to the best of my knowledge and belief, and that this organization either owns a working interest or unleased mineral interest in the land including the proposed bottom hole location or has a right to drill this well at this location pursuant to a contract with an owner of such a mineral or working interest, or to a voluntary pooling agreement or a compulsory pooling order heretofore entered by the division.

Erin L. Workman 08/27/13
Signature Date

Erin L. Workman
Printed Name

SURVEYOR CERTIFICATION

I hereby certify that the well location shown on this plat was plotted from field notes of actual surveys made by me or under my supervision, and that the same is true and correct to the best of my belief.

JAN 16 2013
Date Surveyed
Signature of Professional Surveyor
Professional Surveyor
Certificate No. Gary L. Jones: 7977
BASIN SURVEYS

SECTION 16, TOWNSHIP 25 SOUTH, RANGE 29 EAST, N.M.P.M.,
EDDY COUNTY, NEW MEXICO.



150' NORTH
OFF SET
2969.2'
□

DEVON ENERGY PRODUCTION COMPANY, L.P.
COOTER "16" STATE #4H
ELEV. - 2966'

150' WEST
OFF SET □
2974.8'

Lat - N 32°07'25.08"
Long - W 103°59'26.01"
NMSPCE- N 408883.067
E 647450.910
(NAD-83)

150' EAST
□ OFF SET
2966.2'

150' SOUTH
OFF SET
2965.3'
□

PROPOSED LEASE ROAD 321.6'

200 0 200 400 FEET
SCALE: 1" = 200'

Directions to Location:

FROM THE JUNCTION OF HWY 285 AND WHITE THORN, GO EAST 4.0 MILES TO LEASE ROAD, GO NORTHEAST 1.8 MILES THENCE NORTH 3.0 MILES TO LEASE ROAD, ON LEASE ROAD GO WESTERLY 0.4 MILES TO PROPOSED LEASE ROAD.

BASIN SURVEYS P.O. BOX 1786 - HOBBS, NEW MEXICO

W.O. Number: 22221 Drawn By: J. SMALL

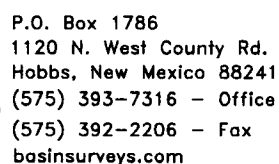
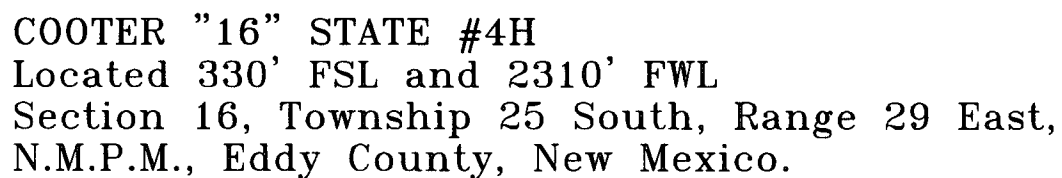
Date: 01-22-2010 Disk: JMS 22221

DEVON ENERGY PRODUCTION COMPANY, L.P.

REF: COOTER "16" STATE #4H / WELL PAD TOPO

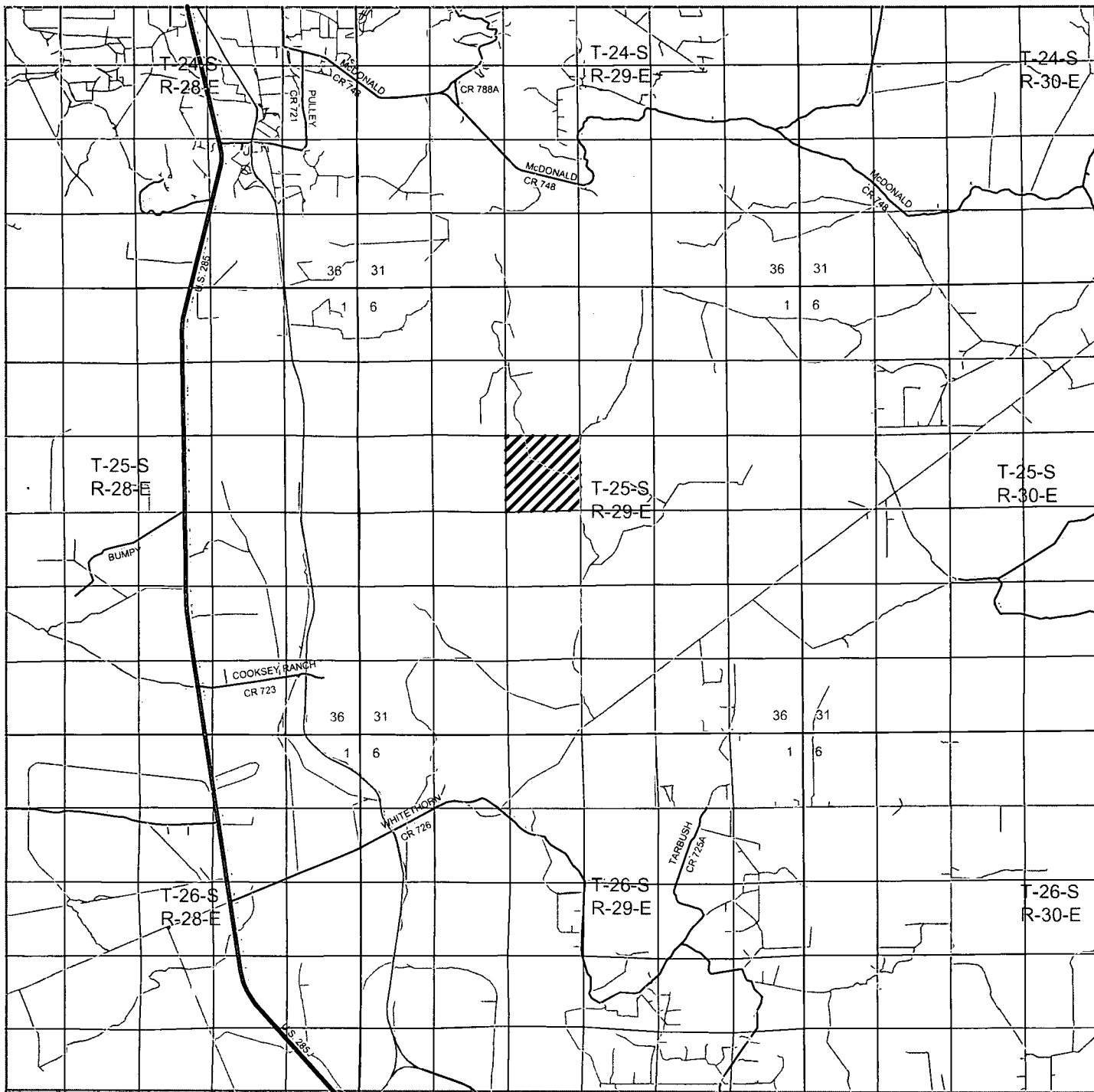
THE COOTER "16" STATE #4H LOCATED 330'
FROM THE SOUTH LINE AND 2310' FROM THE WEST LINE OF
SECTION 16, TOWNSHIP 25 SOUTH, RANGE 29 EAST,
N.M.P.M., EDDY COUNTY, NEW MEXICO.

Survey Date: 01-20-2010 Sheet 1 of 1 Sheets



Date: 01-22-2010

DEVON ENERGY
PRODUCTION
COMPANY, L.P.



COOTER "16" STATE #4H
 Located 330' FSL and 2310' FWL
 Section 16, Township 25 South, Range 29 East,
 N.M.P.M., Eddy County, New Mexico.



P.O. Box 1786
 1120 N. West County Rd.
 Hobbs, New Mexico 88241
 (575) 393-7316 - Office
 (575) 392-2206 - Fax
 basinsurveys.com

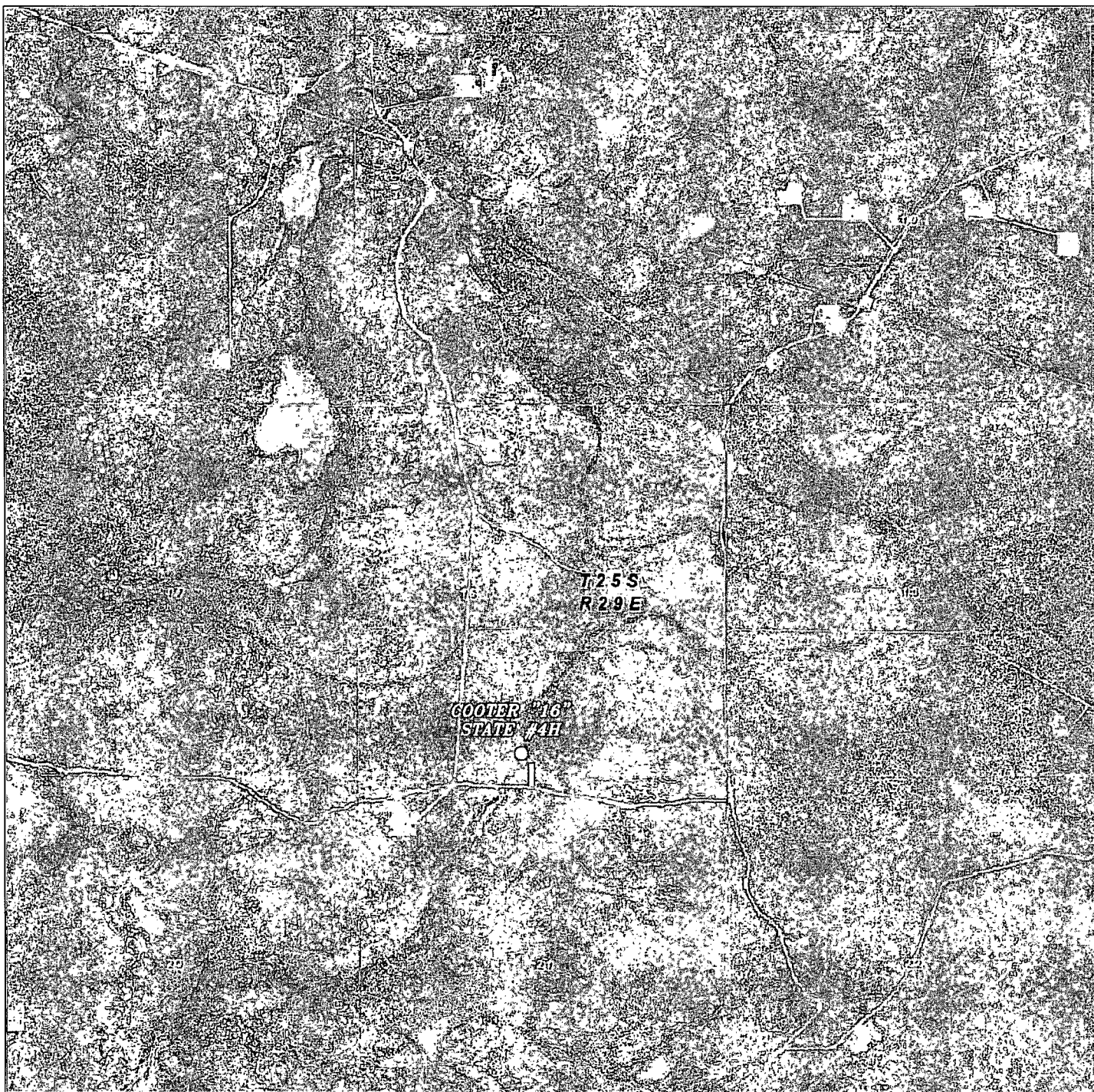
W.O. Number: JMS 22221

Survey Date: 01-20-2010

Scale: 1" = 2 Miles

Date: 01-22-2010

DEVON ENERGY
 PRODUCTION
 COMPANY, L.P.



COOTER "16" STATE #4H
Located 330' FSL and 2310' FWL
Section 16, Township 25 South, Range 29 East,
N.M.P.M., Eddy County, New Mexico.

basin
surveys
focused on excellence
in the oilfield

P.O. Box 1786
1120 N. West County Rd.
Hobbs, New Mexico 88241
(575) 393-7316 - Office
(575) 392-2206 - Fax
basinsurveys.com

W.O. Number: JMS 22221

Scale: 1" = 2000'

YELLOW TINT - USA LAND
BLUE TINT - STATE LAND
NATURAL COLOR - FEE LAND

DEVON ENERGY
PRODUCTION
COMPANY, L.P.