




API#: 30-015 41373

WELL NAME AND NUMBER Aid "24" State No. 28
LOCATION Section 24, T17S, R28E, Unit P, 390 FSL, 450 FEL, Eddy County
OPERATOR Lime Rock Resources
DRILLING CONTRACTOR United Drilling, Inc.


The undersigned hereby certifies that he is an authorized representative of the drilling contractor who drilled the above described well and had conducted deviation test and obtained the following results:

Degrees @ Depth	Degrees @ Depth	Degrees @ Depth
.7° @ 199'		
.4° @ 882'		
.5° @ 1298'		
.8° @ 1715'		
.8° @ 2127'		
.9° @ 2607'		
.6° @ 2995'		
.9° @ 3414'		
.9° @ 3752'		
1.1° @ 4245'		
1.6° @ 4660'		
2.2° @ 5132'		
2.0° @ 5321'		

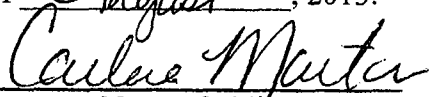
Drilling Contractor- UNITED DRILLING, INC.

By: 
(Luisa Noriega)

Title: Asst. Office Manager



Subscribed and sworn to before me this 22nd day of August, 2013.


Notary Public

My Commission Expires: 10/8/16

Charles New Mexico
County State