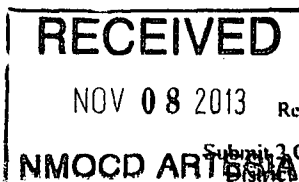


District I  
1625 N. French Dr., Hobbs, NM 88240  
District II  
1301 W. Grand Avenue, Artesia, NM 88210  
District III  
1000 Rio Brazos Road, Aztec, NM 87410  
District IV  
1220 S. St. Francis Dr., Santa Fe, NM 87505

State of New Mexico  
Energy Minerals and Natural Resources  
Oil Conservation Division  
1220 South St. Francis Dr.  
Santa Fe, NM 87505



Form C-141  
Revised October 10, 2003  
Submit 2 Copies to appropriate  
District Office in accordance  
with Rule 116 on back  
side of form

Release Notification and Corrective Action

nJMW 1331740377

OPERATOR

☒ Initial Report ☒ Final Report

Name of Company	COG OPERATING LLC 229137	Contact	Robert McNeill
Address	600 West Illinois Avenue, Midland, TX 79701	Telephone No.	432-230-0077
Facility Name	G J West COOP Unit #191	Facility Type	Tank Battery
Surface Owner	State	Mineral Owner	
		Lease No. (API#)	30-015-36226

LOCATION OF RELEASE

Unit Letter	Section	Township	Range	Feet from the	North/South Line	Feet from the	East/West Line	County
C	22	17S	29E					Eddy

Latitude 32.82465

Longitude 104.06546

NATURE OF RELEASE

Type of Release	Oil and produced water	Volume of Release	5bbls of oil 30bbls of produced water	Volume Recovered	4bbls of oil 29bbls of produced water
Source of Release	Water tank	Date and Hour of Occurrence	11-01-2013	Date and Hour of Discovery	11-01-2013 07:30am
Was Immediate Notice Given?	<input checked="" type="checkbox"/> Yes <input type="checkbox"/> No <input type="checkbox"/> Not Required	If YES, To Whom?	Mike Bratcher - NMOCD		
By Whom?	Michelle Mullins	Date and Hour	11-01-2013 4:04pm		
Was a Watercourse Reached?	<input type="checkbox"/> Yes <input checked="" type="checkbox"/> No	If YES, Volume Impacting the Watercourse.			

If a Watercourse was Impacted, Describe Fully.\*



Describe Cause of Problem and Remedial Action Taken.\*

The water pump failed, causing the water tank to over flow.

Describe Area Affected and Cleanup Action Taken.\*

Initially 105bbls of oil and 30bbls of produced water were released and we were able to recover 4bbls of oil and 29bbls of produced water with a vacuum truck. The release was completely contained inside the lined facility. All free fluid has been recovered and contaminated gravel has been removed. Fresh gravel has been added to the facility as needed. This facility has been returned to its prior condition.

I hereby certify that the information given above is true and complete to the best of my knowledge and understand that pursuant to NMOCD rules and regulations all operators are required to report and/or file certain release notifications and perform corrective actions for releases which may endanger public health or the environment. The acceptance of a C-141 report by the NMOCD marked as "Final Report" does not relieve the operator of liability should their operations have failed to adequately investigate and remediate contamination that pose a threat to ground water, surface water, human health or the environment. In addition, NMOCD acceptance of a C-141 report does not relieve the operator of responsibility for compliance with any other federal, state, or local laws and/or regulations.

Signature: 		OIL CONSERVATION DIVISION	
Printed Name: Robert Grubbs Jr.		Approved by District Supervisor:	Signed By 
Title: Senior Environmental Coordinator		Approval Date: NOV 13 2013	Expiration Date:
E-mail Address: rgrubbs@concho.com		Conditions of Approval:	Attached <input type="checkbox"/>
Date: 11-8-2013 Phone: 432-661-6601			

\* Attach Additional Sheets If Necessary

2RP-2058