

District I  
1625 N. French Dr., Hobbs, NM 88240  
District II  
811 S. First St., Artesia, NM 88210  
District III  
1000 Rio Brazos Rd., Aztec, NM 87410  
District IV  
1220 S. St. Francis Dr., Santa Fe, NM 87505

State of New Mexico  
Energy, Minerals & Natural Resources

Form C-104  
Revised August 1, 2011

Oil Conservation Division  
1220 South St. Francis Dr.  
Santa Fe, NM 87505

Submit one copy to appropriate District Office

☐ AMENDED REPORT

**I. REQUEST FOR ALLOWABLE AND AUTHORIZATION TO TRANSPORT**

<sup>1</sup> Operator name and Address Apache Corporation 303 Veterans Airpark Lane Suite 3000 Midland TX 79705		<sup>2</sup> OGRID Number 873
		<sup>3</sup> Reason for Filing Code/ Effective Date NW / 10/30/2013
<sup>4</sup> API Number 30-015-41464	<sup>5</sup> Pool Name Empire; Glorieta-Yeso, East	<sup>6</sup> Pool Code 96610
<sup>7</sup> Property Code 39959	<sup>8</sup> Property Name Jaguar State	<sup>9</sup> Well Number 004

**II. <sup>10</sup>Surface Location**

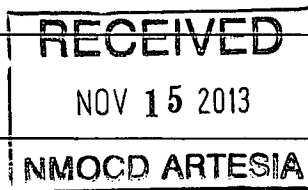
Ul or lot no. O	Section 08	Township 17S	Range 29E	Lot Idn	Feet from the 330	North/South Line South	Feet from the 1650	East/West line East	County Eddy
--------------------	---------------	-----------------	--------------	---------	----------------------	---------------------------	-----------------------	------------------------	----------------

**<sup>11</sup> Bottom Hole Location**

UL or lot no.	Section	Township	Range	Lot Idn	Feet from the	North/South line	Feet from the	East/West line	County
<sup>12</sup> Lse Code S	<sup>13</sup> Producing Method Code P	<sup>14</sup> Gas Connection Date 10/30/2013	<sup>15</sup> C-129 Permit Number	<sup>16</sup> C-129 Effective Date	<sup>17</sup> C-129 Expiration Date				

**III. Oil and Gas Transporters**

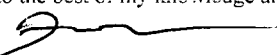

<sup>18</sup> Transporter OGRID	<sup>19</sup> Transporter Name and Address	<sup>20</sup> O/G/W
36785	DCP Midstream, LP 370 17th St Suite 2500 Denver CO 80202	G
252293	Holly Energy Pipeline 311 W Quay / PO Box 1360 Artesia NM 88210	O



**IV. Well Completion Data**

<sup>21</sup> Spud Date 08/23/2013	<sup>22</sup> Ready Date 10/30/2013	<sup>23</sup> TD 5565'	<sup>24</sup> PBDT 5555'	<sup>25</sup> Perforations 3796'-5460'	<sup>26</sup> DHC, MC
<sup>27</sup> Hole Size	<sup>28</sup> Casing & Tubing Size	<sup>29</sup> Depth Set	<sup>30</sup> Sacks Cement		
12-1/4"	8-5/8"	444'	713 sx Class C		
7-7/8"	5-1/2"	5565'	1450 sx Class C		
Tubing	2-7/8"	5509'			

**V. Well Test Data**

<sup>31</sup> Date New Oil 10/30/2013	<sup>32</sup> Gas Delivery Date 10/30/2013	<sup>33</sup> Test Date 11/11/2013	<sup>34</sup> Test Length 24	<sup>35</sup> Tbg. Pressure	<sup>36</sup> Csg. Pressure
<sup>37</sup> Choke Size	<sup>38</sup> Oil 18	<sup>39</sup> Water 231	<sup>40</sup> Gas 121		<sup>41</sup> Test Method P
<sup>42</sup> I hereby certify that the rules of the Oil Conservation Division have been complied with and that the information given above is true and complete to the best of my knowledge and belief. Signature: 			OIL CONSERVATION DIVISION		
Printed name: Fatima Vasquez			Approved by: 		
Title: Regulatory Tech II			Title: District II Supervisor		
E-mail Address: Fatima.Vasquez@apachecorp.com			Approval Date: 11/15/13		
Date: 11/13/2013		Phone: (432) 818-1015			