

District I
1625 N. French Dr., Hobbs, NM 88240
Phone: (575) 393-6161 Fax: (575) 393-0720

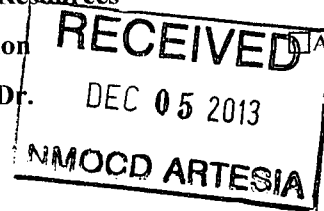
District II
811 S. First St., Artesia, NM 88210
Phone: (575) 748-1283 Fax: (575) 748-9720

District III
1000 Rio Brazos Road, Aztec, NM 87410
Phone: (505) 334-6178 Fax: (505) 334-6170

District IV
1220 S. St. Francis Dr., Santa Fe, NM 87505
Phone: (505) 476-3460 Fax: (505) 476-3462

State of New Mexico
Energy Minerals and Natural Resources
Oil Conservation Division
1220 South St. Francis Dr.
Santa Fe, NM 87505

Form C-101
Revised July 18, 2013



AMENDED REPORT

APPLICATION FOR PERMIT TO DRILL, RE-ENTER, DEEPEN, PLUGBACK, OR ADD A ZONE

¹ Operator Name and Address Nearburg Producing Company 3300 N. A Street, Bldg. 2, Suite 120 Midland, TX 79705		⁴ OGRID Number 15742
		³ API Number 30-015-28289
² Property Code 15753	⁵ Property Name South Boyd 27	⁶ Well No. 4

7. Surface Location

UL - Lot L	Section 27	Township 19S	Range 25E	Lot Idn	Feet from 1980	N/S Line SOUTH	Feet From 660	E/W Line WEST	County EDDY
----------------------	----------------------	------------------------	---------------------	---------	--------------------------	--------------------------	-------------------------	-------------------------	-----------------------

*** Proposed Bottom Hole Location**

UL - Lot	Section	Township	Range	Lot Idn	Feet from	N/S Line	Feet From	E/W Line	County
----------	---------	----------	-------	---------	-----------	----------	-----------	----------	--------

9. Pool Information

⁸ Pool Name North Seven Rivers; Glorieta/Yeso	⁹ Pool Code 97565
--	--

Additional Well Information

¹¹ Work Type PB	¹² Well Type O	¹³ Cable/Rotary	¹⁴ Lease Type P	¹⁵ Ground Level Elevation 3,461'
¹⁶ Multiple N	¹⁷ Proposed Depth TD 8100'; PBD 8003'	¹⁸ Formation Glorieta/Yeso	¹⁹ Contractor	²⁰ Spud Date 1/31/95
Depth to Ground water		Distance from nearest fresh water well		Distance to nearest surface water

☒ We will be using a closed-loop system in lieu of lined pits

21. Proposed Casing and Cement Program

Type	Hole Size	Casing Size	Casing Weight/ft	Setting Depth	Sacks of Cement	Estimated TOC
SURF	14.75"	9.625"	36#	1105'	750	Surface
INT	8.75"	7"	23# & 26#	8100'	1265	Surface

Casing/Cement Program: Additional Comments

Current perfs (to be abandoned): 7646'--7690'; Proposed Perfs: 2401'--2571'; 2694'--2940'

22. Proposed Blowout Prevention Program

Type	Working Pressure	Test Pressure	Manufacturer

²³ I hereby certify that the information given above is true and complete to the best of my knowledge and belief. I further certify that I have complied with 19.15.14.9 (A) NMAC <input type="checkbox"/> and/or 19.15.14.9 (B) NMAC <input type="checkbox"/> , if applicable. Signature: <i>Vicki Johnston</i>		OIL CONSERVATION DIVISION	
Printed name: Vicki Johnston		Approved By: <i>T. P. Shepard</i>	
Title: Gray Surface Specialties, Agent for NPC		Title: "Geologist"	
E-mail Address: vjohnston1@gmail.com		Approved Date: <i>12-5-2013</i> Expiration Date: <i>12-5-2015</i>	
Date: 12/03/2013	Phone: (830) 537-4599	Conditions of Approval Attached	

District I
1625 N. French Dr., Hobbs, NM 88240
Phone: (575) 393-6161 Fax: (575) 393-0720
District II
811 S. First St., Artesia, NM 88210
Phone: (575) 748-1283 Fax: (575) 748-9720
District III
1000 Rio Brazos Road, Aztec, NM 87410
Phone: (505) 334-6178 Fax: (505) 334-6170
District IV
1220 S. St. Francis Dr., Santa Fe, NM 87505
Phone: (505) 476-3460 Fax: (505) 476-3462

State of New Mexico
Energy, Minerals & Natural Resources Department
OIL CONSERVATION DIVISION
1220 South St. Francis Dr.
Santa Fe, NM 87505

RECEIVED

DEC 05 2013

MOOD ARTESIA

Form C-102

Revised August 1, 2011

Submit one copy to appropriate

District Office

☐ AMENDED REPORT

WELL LOCATION AND ACREAGE DEDICATION PLAT

¹ API Number 30-015-28289	² Pool Code 97565	³ Pool Name North Seven Rivers;Glorieta/Yeso
⁴ Property Code 15753	⁵ Property Name SOUTH BOYD 27	⁶ Well Number 4
⁷ OGRID No. 15742	⁸ Operator Name NEARBURG PRODUCING COMPANY	⁹ Elevation 3461'

¹⁰ Surface Location

UL or lot no.	Section	Township	Range	Lot Idn	Feet from the	North/South line	Feet from the	East/West line	County
L	27	19S	25E		1980	SOUTH	660	WEST	EDDY

¹¹ Bottom Hole Location If Different From Surface

UL or lot no.	Section	Township	Range	Lot Idn	Feet from the	North/South line	Feet from the	East/West line	County

¹² Dedicated Acres 40	¹³ Joint or Infill	¹⁴ Consolidation Code	¹⁵ Order No.
-------------------------------------	-------------------------------	----------------------------------	-------------------------

No allowable will be assigned to this completion until all interests have been consolidated or a non-standard unit has been approved by the division.

	<p>¹⁷ OPERATOR CERTIFICATION</p> <p>I hereby certify that the information contained herein is true and complete to the best of my knowledge and belief, and that this organization either owns a working interest or unleased mineral interest in the land including the proposed bottom hole location or has a right to drill this well at this location pursuant to a contract with an owner of such a mineral or working interest, or to a voluntary pooling agreement or a compulsory pooling order heretofore entered by the division.</p> <p>Signature: <u>Tim Green</u> Date: <u>12-3-13</u></p> <p>Printed Name: <u>Tim Green</u></p> <p>E-mail Address: <u>tgreen@nearburg.com</u></p>		
	<p>¹⁸ SURVEYOR CERTIFICATION</p> <p>I hereby certify that the well location shown on this plat was plotted from field notes of actual surveys made by me or under my supervision, and that the same is true and correct to the best of my belief.</p> <p>Date of Survey: _____</p> <p>Signature and Seal of Professional Surveyor: _____</p> <p>Certificate Number: _____</p>		

PROPOSED WELLBORE DIAGRAM

RECEIVED
DEC 05 2013
NMOCD ARTESIA

LEASE: South Boyd 27 Com	WELL: 4	FIELD: North Seven Rivers	API: 30-015-28289
LOC: 1,980' FWL and 660' FWL	SEC: 27	BLK: 0	Reservoir: Glorieta-Yeso
SVY: T19S, R25E	GL: 3,461'	CTY/ST: Eddy County, NM	SPUD: 1/31/1995
CURRENT STATUS: Inactive (SI)	KB: 3,461'	DF: 0	TD DATE: 2/19/1995
			COMP. DATE: 3/11/1995

FRESH WATER
DEPTH:

HOLE SIZE: 14 3/4"
 SURF CSG & SIZE: 9 5/8" 36#
 SET @: 1,105'
 SXS CMT: 750 sx
 CIRC: yes 107 sx
 TOC AT: surface
 TOC BY: Circ.

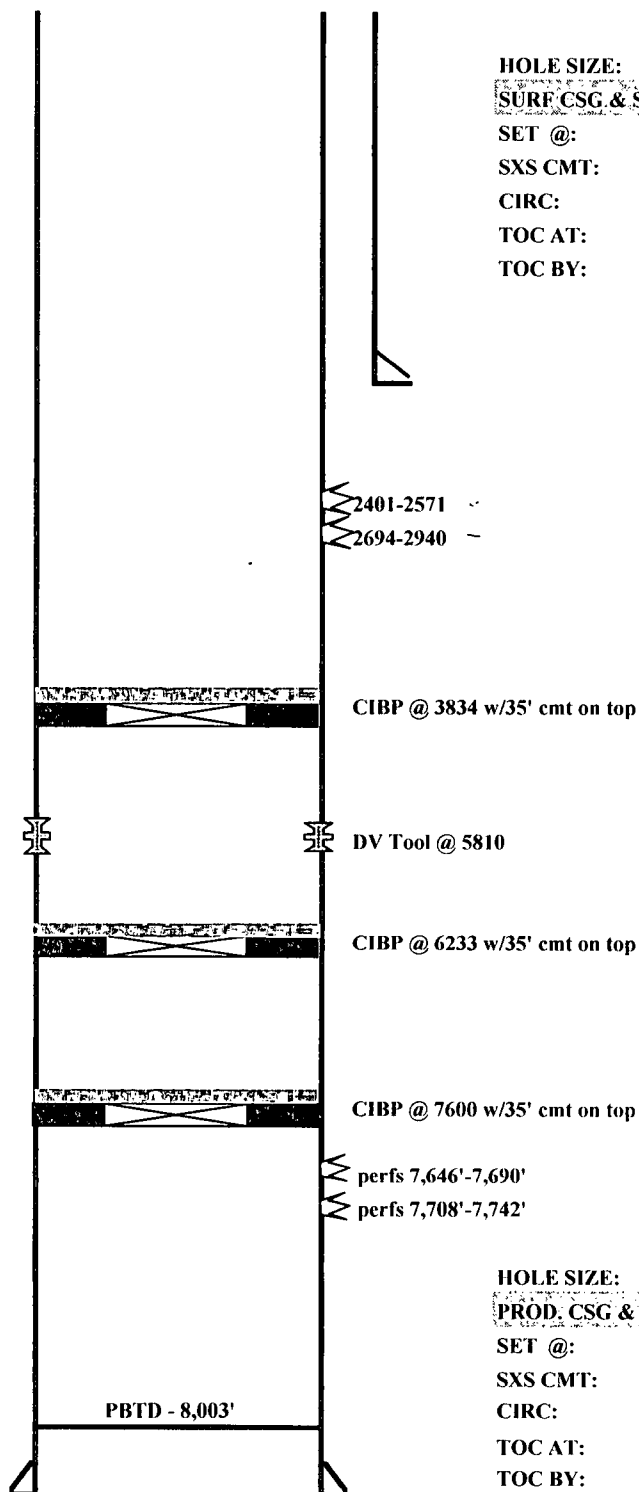
COMMENTS:

*****GEOLOGY*****

TOPS OF ALL ZONES
 PRODUCTIVE OF HYDRO-
 CARBONS:

TBG: 2 7/8"
 JTS: 0
 SN: N
 TAC: N
 ROD SIZE
 PKR: N
 TYPE:

OH ID:
 COTD:
 PBTD: 8,003'
 TD: 8,100'



CURRENT PERFS:

SQUEEZE JOBS:

HOLE SIZE: 8 3/4"
 PROD. CSG & SIZE: 7" 23 & 26#
 SET @: 8,100'
 SXS CMT: 1,265 sx
 CIRC: 1st stg: 67 sx, 2nd stg: 24 sx
 TOC AT: surface
 TOC BY: Circ.

OPEN HOLE:

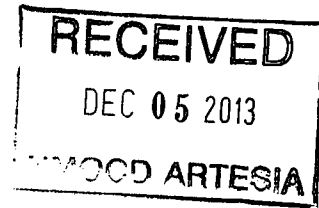
LINER:

BY: TS
 12/2/2013



3106 N. Big Spring St. Ste. 100
Midland, TX 79705
Tel: (432) 685-9158

December 3, 2013



State of New Mexico
Oil Conservation Division – District II
811 S. First Street
Artesia, New Mexico 88210

ATTN: T. C. Shapard

Re: **SOUTH BOYD 27 #4 – PLUGBACK APD PACKAGE**
1980' FSL and 660' FWL
Section 27, T19S, R25E
Eddy County, New Mexico

Dear Mr. Shapard:

Please find enclosed Forms C-101 and C-102 and wellbore information for the South Boyd 27 #4 (Nearburg Producing Company) well – **API Number 30-015-29289**.

If you have questions, or if additional information is required, please call (830) 537-4599 or send an email to me at the address below.

Sincerely,

A handwritten signature in cursive script that reads 'Vicki Johnston'.

Vicki Johnston
Agent for Nearburg Producing Company
Gray Surface Specialties
vjohnston1@gmail.com