

UNITED STATES
DEPARTMENT OF THE INTERIOR
BUREAU OF LAND MANAGEMENTFORM APPROVED
OMB NO. 1004-0135
Expires: July 31, 2010**SUNDRY NOTICES AND REPORTS ON WELLS**
*Do not use this form for proposals to drill or to re-enter an abandoned well. Use form 3160-3 (APD) for such proposals.***SUBMIT IN TRIPLICATE - Other instructions on reverse side.**

1. Type of Well <input type="checkbox"/> Oil Well <input checked="" type="checkbox"/> Gas Well <input type="checkbox"/> Other		5. Lease Serial No. NMNM112920
2. Name of Operator CIMAREX ENERGY COMPANY OF CO		6. If Indian, Allottee or Tribe Name
Contact: ARICKA EASTERLING Email: aeasterling@cimarex.com		7. If Unit or CA/Agreement, Name and/or No.
3a. Address 600 NORTH MARIENFELD STREET SUITE 600 MIDLAND, TX 79701	3b. Phone No. (include area code) Ph: 918-560-7060 Fx: 918-749-8059	8. Well Name and No. RIVERBEND 14 FEDERAL COM 1H
4. Location of Well (Footage, Sec., T., R., M., or Survey Description) Sec 14 T25S R28E NWNW 700FNL 1160FWL 32.080770 N Lat, 104.034590 W Lon		9. API Well No. 30-015-41588-00-X1
		10. Field and Pool, or Exploratory WILDCAT WC 015 52252815' D; WC. C 977457
		11. County or Parish, and State EDDY COUNTY, NM

12. CHECK APPROPRIATE BOX(ES) TO INDICATE NATURE OF NOTICE, REPORT, OR OTHER DATA

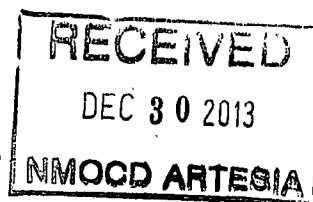
TYPE OF SUBMISSION	TYPE OF ACTION			
<input checked="" type="checkbox"/> Notice of Intent	<input type="checkbox"/> Acidize	<input type="checkbox"/> Deepen	<input type="checkbox"/> Production (Start/Resume)	<input type="checkbox"/> Water Shut-Off
<input type="checkbox"/> Subsequent Report	<input type="checkbox"/> Alter Casing	<input type="checkbox"/> Fracture Treat	<input type="checkbox"/> Reclamation	<input type="checkbox"/> Well Integrity
<input type="checkbox"/> Final Abandonment Notice	<input type="checkbox"/> Casing Repair	<input type="checkbox"/> New Construction	<input type="checkbox"/> Recomplete	<input checked="" type="checkbox"/> Other
	<input type="checkbox"/> Change Plans	<input type="checkbox"/> Plug and Abandon	<input type="checkbox"/> Temporarily Abandon	Change to Original APD
	<input type="checkbox"/> Convert to Injection	<input type="checkbox"/> Plug Back	<input type="checkbox"/> Water Disposal	

13. Describe Proposed or Completed Operation (clearly state all pertinent details, including estimated starting date of any proposed work and approximate duration thereof. If the proposal is to deepen directionally or recompleat horizontally, give subsurface locations and measured and true vertical depths of all pertinent markers and zones. Attach the Bond under which the work will be performed or provide the Bond No. on file with BLM/BIA. Required subsequent reports shall be filed within 30 days following completion of the involved operations. If the operation results in a multiple completion or recompleat in a new interval, a Form 3160-4 shall be filed once testing has been completed. Final Abandonment Notices shall be filed only after all requirements, including reclamation, have been completed, and the operator has determined that the site is ready for final inspection.)

Cimarex Energy Inc. respectfully requests approval to change the rig layout as indicated on the attached diagram.

Cimarex is proposing a 380' X 320' drilling pad in order to accommodate the rig requirements.

Accepted for record
NMOCD TCS
12/30/2013

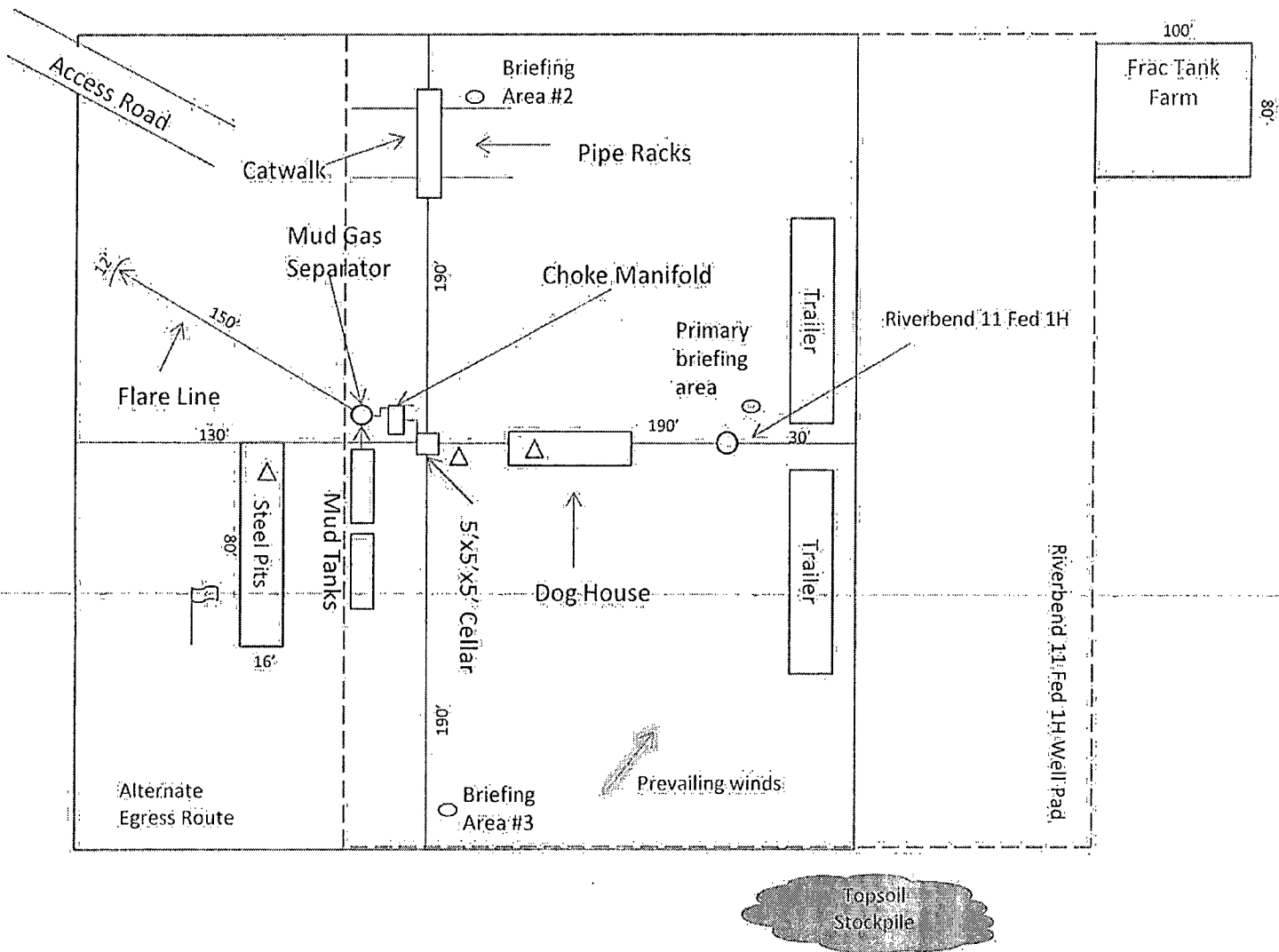


14. I hereby certify that the foregoing is true and correct. Electronic Submission #227267 verified by the BLM Well Information System For CIMAREX ENERGY COMPANY OF CO, sent to the Carlsbad Committed to AFMSS for processing by KURT SIMMONS on 12/02/2013 (14KMS7625SE)	
Name (Printed/Typed) ARICKA EASTERLING	Title REGULATORY ANALYST
Signature (Electronic Submission)	Date 11/19/2013

THIS SPACE FOR FEDERAL OR STATE OFFICE USE

Approved By JAMES A AMOS	Title SUPERVISOR EPS	Date 12/20/2013
Conditions of approval, if any, are attached. Approval of this notice does not warrant or certify that the applicant holds legal or equitable title to those rights in the subject lease which would entitle the applicant to conduct operations thereon.		Office Carlsbad

Title 18 U.S.C. Section 1001 and Title 43 U.S.C. Section 1212, make it a crime for any person knowingly and willfully to make to any department or agency of the United States any false, fictitious or fraudulent statements or representations as to any matter within its jurisdiction.






-  Wind Direction Indicators
(wind sock or streamers)
-  H2S Monitors
(alarms at bell nipple and shale shaker)
 -  Briefing Areas



Exhibit D – Rig Diagram
 Riverbend 14 Federal Com 1H
 Cimarex Energy Co. of Colorado
 14-25S-28E
 SHL 700 FNL & 1160 FWL
 BHL 660 FSL & 710 FWL
 Eddy County, NM


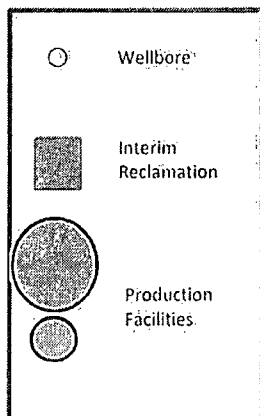
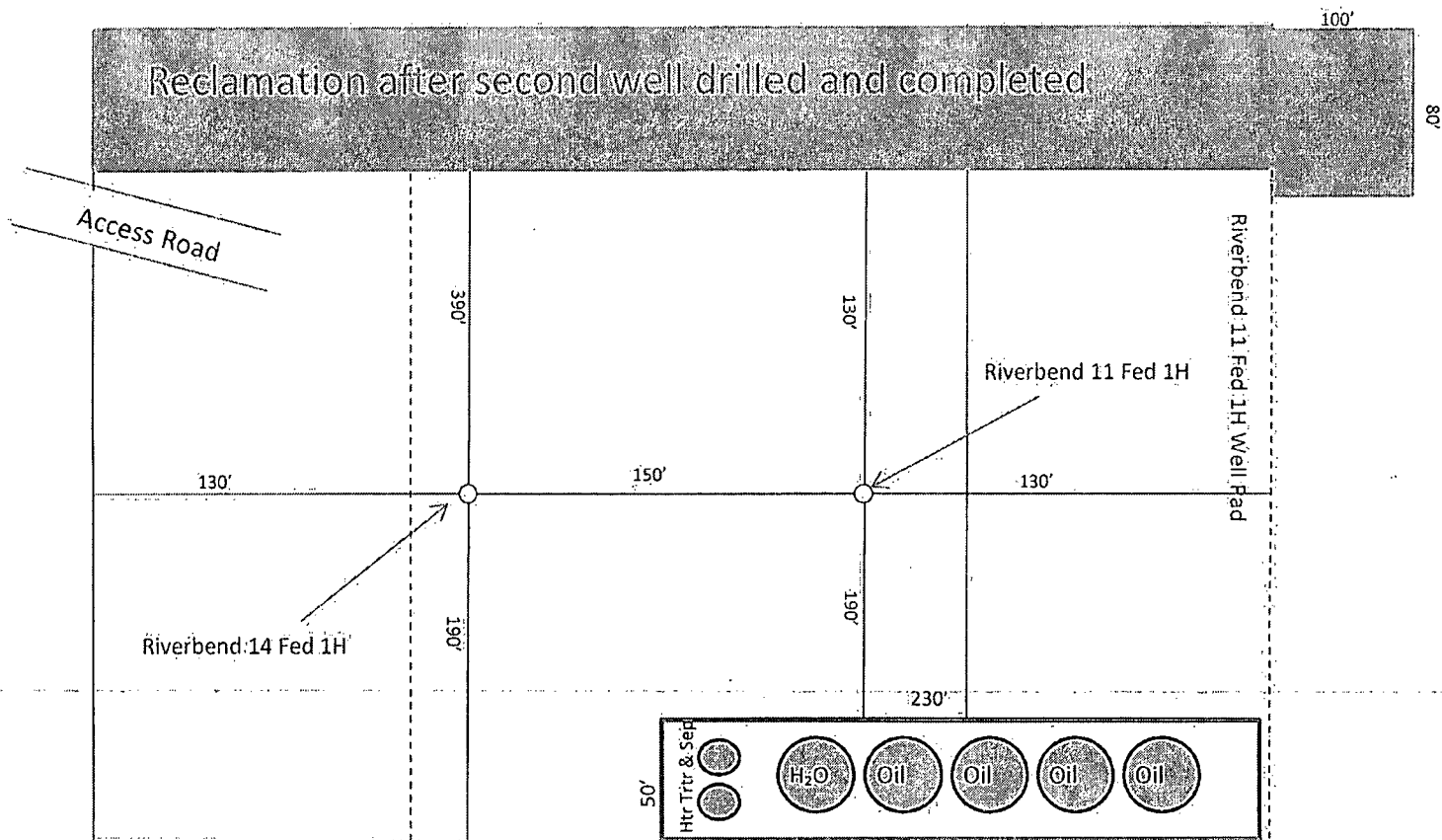


Exhibit D-1
 Interim Reclamation & Production Facilities Diagram
 Riverbend 14 Federal Com 1H
 Cimarex Energy Co. of Colorado
 14-25S-28E
 SHL 700 FNL & 1160 FWL
 BHL 660 FSL & 710 FWL
 Eddy County, NM