

DISTRICT I  
1625 N. French Dr., Hobbs, NM 88240

DISTRICT II  
1301 W. Grand Avenue, Artesia, NM 88210

DISTRICT III  
1000 Rio Brazos Rd., Aztec, NM 87410

DISTRICT IV  
1220 S. St. Francis Dr., Santa Fe, NM 87505

State of New Mexico  
Energy, Minerals and Natural Resources Department

OIL CONSERVATION DIVISION  
1220 South St. Francis Dr.  
Santa Fe, New Mexico 87505

RECEIVED

AUG 28 2013

Form C-102  
Revised October 15, 2009

Submit one copy to appropriate  
District Office

WELL LOCATION AND ACREAGE DEDICATION PLAT

☐ AMENDED REPORT

API Number 30-015-37628	Pool Code 96217	Pool Name Willow Lake; Bone Spring, Southeast
Property Code 38045	Property Name COOTER "16" STATE	Well Number 4H
OGRID No. 6137	Operator Name DEVON ENERGY PRODUCTION COMPANY, L.P.	Elevation 2966'

Surface Location

UL or lot No.	Section	Township	Range	Lot Idn	Feet from the	North/South line	Feet from the	East/West line	County
N	16	25 S	29 E		330	SOUTH	2310	WEST	EDDY

Bottom Hole Location If Different From Surface

UL or lot No.	Section	Township	Range	Lot Idn	Feet from the	North/South line	Feet from the	East/West line	County
C	16	25 S	29 E		330	NORTH	2220	WEST	EDDY

Dedicated Acres 160	Joint or Infill	Consolidation Code	Order No.
------------------------	-----------------	--------------------	-----------

NO ALLOWABLE WILL BE ASSIGNED TO THIS COMPLETION UNTIL ALL INTERESTS HAVE BEEN CONSOLIDATED  
OR A NON-STANDARD UNIT HAS BEEN APPROVED BY THE DIVISION

<p>N: 413852.5730 E: 645110.5070 LAT: N03°08'14.35" LONG: W103°59'53.05"</p>	<p>2220'</p>	<p>330'</p>	<p>PROPOSED BOTTOM HOLE LOCATION Lot - N 32°08'11.10" Long - W 103°59'27.22" NMSPCE- N 413532.968 E 647331.941 (NAD-83)</p>	<p>N: 413875.8720 E: 650420.8100 LAT: N03°08'14.40" LONG: W103°58'51.29"</p>
<p>N: 408543.1960 E: 645141.5510 LAT: N03°07'21.80" LONG: W103°59'52.88"</p>	<p>2310'</p>	<p>330'</p>	<p>SURFACE LOCATION Lot - N 32°07'25.08" Long - W 103°59'26.01" NMSPCE- N 408883.067 E 647450.910 (NAD-83)</p>	<p>N: 408560.8730 E: 650434.7070 LAT: N03°07'21.80" LONG: W103°58'51.33"</p>

**OPERATOR CERTIFICATION**

I hereby certify that the information contained herein is true and complete to the best of my knowledge and belief, and that this organization either owns a working interest or unleased mineral interest in the land including the proposed bottom hole location or has a right to drill this well at this location pursuant to a contract with an owner of such a mineral or working interest, or to a voluntary pooling agreement or a compulsory pooling order heretofore entered by the division.

*Erin L. Workman* 08/27/13  
Signature Date

Erin L. Workman  
Printed Name

**SURVEYOR CERTIFICATION**

I hereby certify that the well location shown on this plat was plotted from field notes of actual surveys made by me or under my supervision, and that the same is true and correct to the best of my belief.

JAN 12 2014  
NEW MEXICO  
Professional Surveyor  
7977  
Certificate No. Gary L. Jones 7977  
BASIN SURVEYS

SECTION 16, TOWNSHIP 25 SOUTH, RANGE 29 EAST, N.M.P.M.,  
EDDY COUNTY, NEW MEXICO.



150' NORTH  
OFF SET  
2969.2'  
□

DEVON ENERGY PRODUCTION COMPANY, L.P.  
COOTER "16" STATE #4H  
ELEV. - 2966'

150' WEST  
OFF SET □  
2974.8'

150' EAST  
□ OFF SET  
2966.2'

Lat - N 32°07'25.08"  
Long - W 103°59'26.01"  
NMSPEC - N 408883.067  
E 647450.910  
(NAD-83)

150' SOUTH  
OFF SET  
2965.3'

PROPOSED LEASE ROAD 321.6'

200 0 200 400 FEET  
SCALE: 1" = 200'

Directions to Location:

FROM THE JUNCTION OF HWY 285 AND WHITE  
THORN, GO EAST 4.0 MILES TO LEASE ROAD, GO  
NORTHEAST 1.8 MILES THENCE NORTH 3.0 MILES TO  
LEASE ROAD, ON LEASE ROAD GO WESTERLY 0.4  
MILES TO PROPOSED LEASE ROAD.

**BASIN SURVEYS**, P.O. BOX 1786-HOBBS, NEW MEXICO

**DEVON ENERGY PRODUCTION COMPANY, L.P.**

REF: COOTER "16" STATE #4H / WELL PAD TOPO

THE COOTER "16" STATE #4H LOCATED 330'  
FROM THE SOUTH LINE AND 2310' FROM THE WEST LINE OF  
SECTION 16, TOWNSHIP 25 SOUTH, RANGE 29 EAST,  
N.M.P.M., EDDY COUNTY, NEW MEXICO.

W.O. Number: 22221

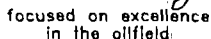
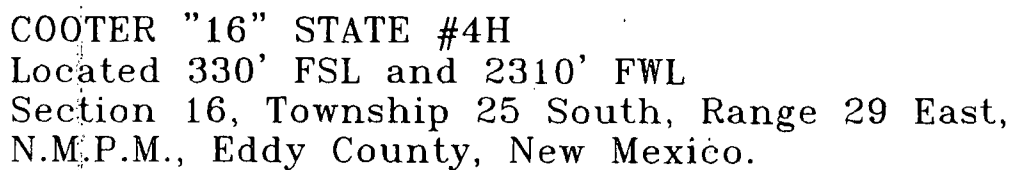
Drawn By: J. SMALL

Date: 01-22-2010

Disk: JMS 22221

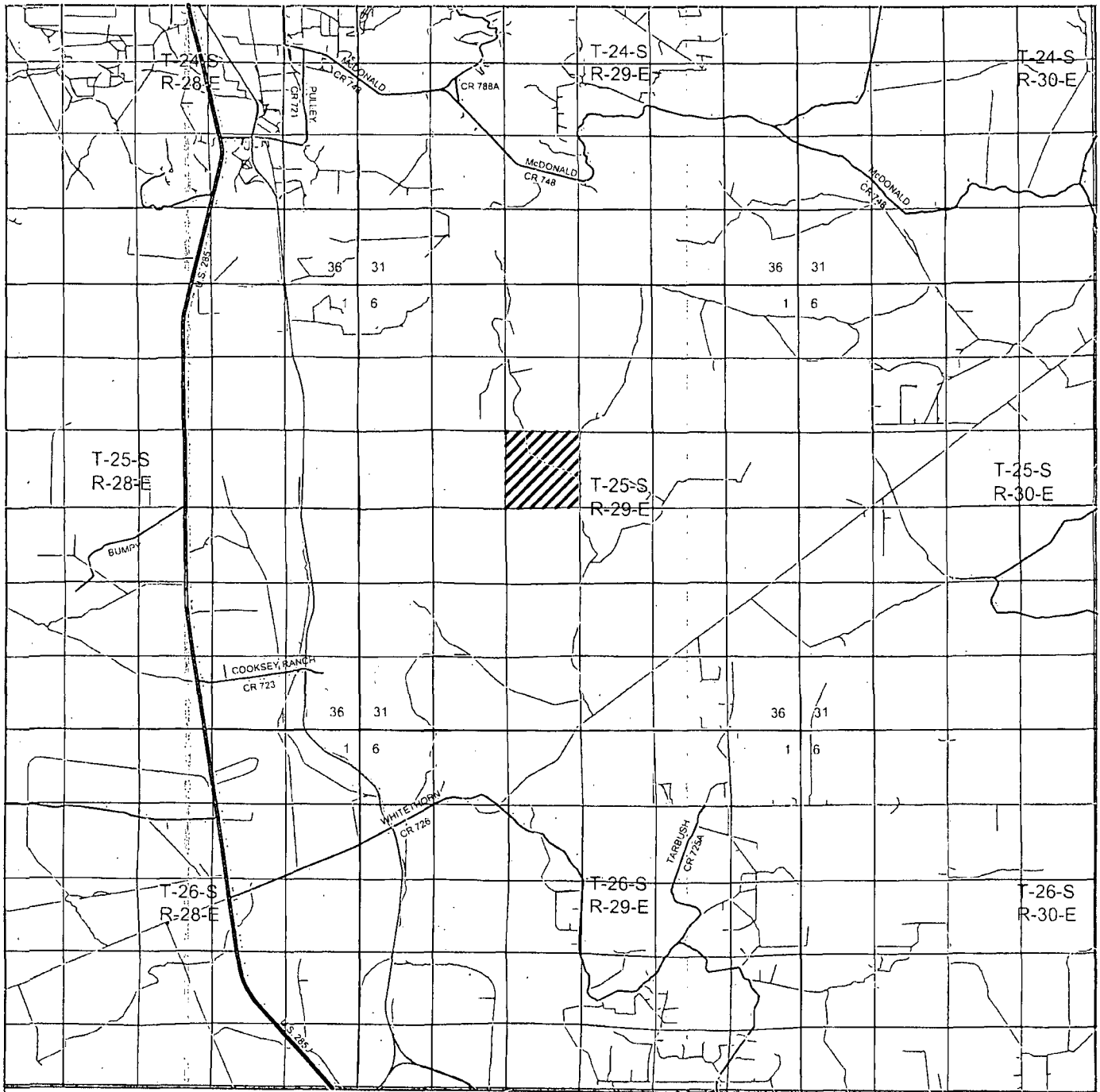
Survey Date: 01-20-2010

Sheet 1 of 1 Sheets




Date: 01-22-2010

DEVON ENERGY  
PRODUCTION  
COMPANY, L.P.



COOTER "16" STATE #4H  
 Located 330' FSL and 2310' FWL  
 Section 16, Township 25 South, Range 29 East,  
 N.M.P.M., Eddy County, New Mexico.



P.O. Box 1786  
 1120 N. West County Rd.  
 Hobbs, New Mexico 88241  
 (575) 393-7316 - Office  
 (575) 392-2206 - Fax  
 basin-surveys.com

W.O. Number: JMS 22221

Survey Date: 01-20-2010

Scale: 1" = 2 Miles

Date: 01-22-2010

DEVON ENERGY  
 PRODUCTION  
 COMPANY, L.P.



COOTER "16" STATE #4H  
Located 330' FSL and 2310' FWL  
Section 16, Township 25 South, Range 29 East,  
N.M.P.M., Eddy County, New Mexico.

**basin**  
**surveys**

focused on excellence  
in the oilfield

P.O. Box 1786  
1120 N. West County Rd.  
Hobbs, New Mexico 88241  
(575) 393-7316 - Office  
(575) 392-2206 - Fax  
basinsurveys.com

W.O. Number: JMS 22221

Scale: 1" = 2000'

YELLOW TINT - USA LAND  
BLUE TINT - STATE LAND  
NATURAL COLOR - FEE LAND

**DEVON ENERGY**  
**PRODUCTION**  
**COMPANY, L.P.**