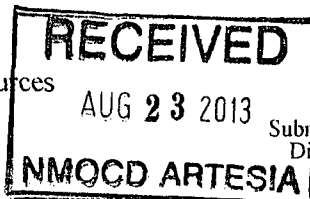


District I
1625 N. French Dr., Hobbs, NM 88240
District II
1301 W. Grand Avenue, Artesia, NM 88210
District III
1000 Rio Brazos Road, Aztec, NM 87410
District IV
1220 S. St. Francis Dr., Santa Fe, NM 87505

State of New Mexico
Energy Minerals and Natural Resources
Oil Conservation Division
1220 South St. Francis Dr.
Santa Fe, NM 87505



Form C-141
Revised October 10, 2003
Submit 2 Copies to appropriate
District Office in accordance
with Rule 116 on back
side of form

Release Notification and Corrective Action

OPERATOR

☐ Initial Report ☒ Final Report



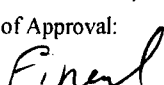
Name of Company	COG Operating LLC	Contact	Pat Ellis
Address	600 West Illinois Avenue, Midland, TX 79701	Telephone No.	(432) 230-0077
Facility Name	Dodd Federal Unit #128	Facility Type	Well Location
Surface Owner: Federal		Mineral Owner	Lease No. (API#)30-015-36157

LOCATION OF RELEASE

Unit Letter I	Section 11	Township 17S	Range 29E	Feet from the	North/South Line	Feet from the	East/West Line	County Eddy
------------------	---------------	-----------------	--------------	---------------	------------------	---------------	----------------	----------------

Latitude N32.84810 ° Longitude W104.03795 °

NATURE OF RELEASE

Type of Release: Oil	Volume of Release 22 bbls	Volume Recovered 18 bbls
Source of Release: Mobile Storage Tank	Date and Hour of Occurrence 12/23/2012	Date and Hour of Discovery 13/23/2012 5:00 a.m.
Was Immediate Notice Given? <input type="checkbox"/> Yes <input checked="" type="checkbox"/> No <input checked="" type="checkbox"/> Not Required	If YES, To Whom?	
By Whom?	Date and Hour	
Was a Watercourse Reached? <input type="checkbox"/> Yes <input checked="" type="checkbox"/> No	If YES, Volume Impacting the Watercourse. N/A	
If a Watercourse was Impacted, Describe Fully.*		
Describe Cause of Problem and Remedial Action Taken.* Mobile storage tank overflowed due to the increased production from the well. Oil from the mobile tank has been pulled to lower the tank level and prevent reoccurrence.		
Describe Area Affected and Cleanup Action Taken.* Tetra Tech personnel inspected the site and collected samples to define the spill extents. Soil that exceeded the RRAL was removed and hauled away for proper disposal. The site was then brought up to surface grade with clean backfill material. Tetra Tech prepared a closure report and submitted it to NMOCD for review.		
I hereby certify that the information given above is true and complete to the best of my knowledge and understand that pursuant to NMOCD rules and regulations all operators are required to report and/or file certain release notifications and perform corrective actions for releases which may endanger public health or the environment. The acceptance of a C-141 report by the NMOCD marked as "Final Report" does not relieve the operator of liability should their operations have failed to adequately investigate and remediate contamination that pose a threat to ground water, surface water, human health or the environment. In addition, NMOCD acceptance of a C-141 report does not relieve the operator of responsibility for compliance with any other federal, state, or local laws and/or regulations.		
Signature: 	OIL CONSERVATION DIVISION	
Printed Name: Ike Tavarez (agent for COG)	Approved by District Supervisor: 	
Title: Project Manager	Approval Date: 5/9/14	Expiration Date: NA
E-mail Address: Ike.Tavarez@tetratech.com	Conditions of Approval: 	Attached <input type="checkbox"/>
Date: 5-15-13 Phone: (432) 682-4559		

* Attach Additional Sheets If Necessary

2R8-4499