

District I
1625 N. French Dr., Hobbs, NM 88240
District II
811 S. First St., Artesia, NM 88210
District III
1000 Rio Brazos Road, Aztec, NM 87410
District IV
1220 S. St. Francis Dr., Santa Fe, NM 87505

State of New Mexico
Energy Minerals and Natural Resources

Oil Conservation Division
1220 South St. Francis Dr.
Santa Fe, NM 87505

Form C-141
Revised August 8, 2011

Submit 1 Copy to appropriate District Office in
accordance with 19.15.29 NMAC.

Release Notification and Corrective Action

2RP-2199

OPERATOR

☐ Initial Report ☒ Final Report

Name of Company: BOPCO, LP	Contact: Tony Savoie
Address: 522 W. Mermod, Suite 704, Carlsbad, NM 88220	Telephone No. (575)887-7329
Facility Name: PLU-Pierce Canyon 17-24-30 USA #1H	Facility Type: Exploration & Production
Surface Owner: Department of Interior BLM	Mineral Owner: BLM
API No. 30-015-40520	

LOCATION OF RELEASE

Unit Letter N	Section 17	Township 24S	Range 30E	Feet from the 237	North/South Line South	Feet from the 1,980	East/West Line West	County Eddy
------------------	---------------	-----------------	--------------	----------------------	---------------------------	------------------------	------------------------	----------------

Latitude 32.211095° North Longitude 103.905918° West

NATURE OF RELEASE

Type of Release Produced water	Volume of Release 130 bbls	Volume Recovered None
Source of Release Unauthorized discharge from a transport truck	Date and Hour of Occurrence Unknown	Date and Hour of Discovery 2/14/14 at 10:30 a.m.
Was Immediate Notice Given? <input checked="" type="checkbox"/> Yes <input type="checkbox"/> No <input type="checkbox"/> Not Required	If YES, To Whom? Randy Dade NMOCD and Jim Amos BLM	
By Whom? Tony Savoie	Date and Hour 2/14/14 at 11:04 a.m.	
Was a Watercourse Reached? <input type="checkbox"/> Yes <input checked="" type="checkbox"/> No	If YES, Volume Impacting the Watercourse.	
If a Watercourse was Impacted, Describe Fully.*		

RECEIVED




APR 24 2014

NMOCD ARTESIA

Describe Cause of Problem and Remedial Action Taken.* The release was discovered during routine inspection of the well pad. The well has been shut in since 3/8/13

Describe Area Affected and Cleanup Action Taken.* The release impacted approximately 18,200 sq.ft. of the caliche well pad. During initial response activities, berms were installed to prevent the fluid from leaving the well pad onto the recently downsized area around the pad. The Pierce Canyon 17-24-30 USA #1H release site was remediated as per NMOCD and BLM recommended guidelines. Soil samples collected from the floor and sidewalls of the excavation were analyzed by an NMOCD-approved laboratory, which determined concentrations of BTEX, TPH and chloride were less than NMOCD regulatory standards in each of the submitted soil samples. Please reference the attached *Remediation Summary and Site Closure Request* for complete remediation details.

I hereby certify that the information given above is true and complete to the best of my knowledge and understand that pursuant to NMOCD rules and regulations all operators are required to report and/or file certain release notifications and perform corrective actions for releases which may endanger public health or the environment. The acceptance of a C-141 report by the NMOCD marked as "Final Report" does not relieve the operator of liability should their operations have failed to adequately investigate and remediate contamination that pose a threat to ground water, surface water, human health or the environment. In addition, NMOCD acceptance of a C-141 report does not relieve the operator of responsibility for compliance with any other federal, state, or local laws and/or regulations.

Signature: 		OIL CONSERVATION DIVISION	
Printed Name: Tony Savoie		Approved by Environmental Specialist: 	
Title: Waste Management and Remediation Specialist		Approval Date: 5/5/14	Expiration Date: NA
E-mail Address: tasavoie@basspet.com		Conditions of Approval: 	
Date: 4/24/14	Phone: 432-556-8730	Attached <input type="checkbox"/>	

* Attach Additional Sheets If Necessary