

UNITED STATES
DEPARTMENT OF THE INTERIOR
BUREAU OF LAND MANAGEMENT

OCD Artesia

FORM APPROVED
OMB NO. 1004-0135
Expires: July 31, 2010**SUNDRY NOTICES AND REPORTS ON WELLS**
*Do not use this form for proposals to drill or to re-enter an abandoned well. Use form 3160-3 (APD) for such proposals.***SUBMIT IN TRIPLICATE - Other instructions on reverse side.**

1. Type of Well <input checked="" type="checkbox"/> Oil Well <input type="checkbox"/> Gas Well <input type="checkbox"/> Other		5. Lease Serial No. NMLC048479B
2. Name of Operator OXY USA WTP LP Contact: JENNIFER A DUARTE E-Mail: JENNIFER_DUARTE@OXY.COM		6. If Indian, Allottee or Tribe Name
3a. Address HOUSTON, TX 77210	3b. Phone No. (include area code) Ph: 713-513-6640	7. If Unit or CA/Agreement, Name and/or No. NMNM128925X
4. Location of Well (Footage, Sec., T., R., M., or Survey Description) Sec 20 T17S R28E NENW 514FNL 1716FWL		8. Well Name and No. ARTESIA YESO FEDERAL UNIT 27
		9. API Well No. 30-015-41337-00-X1
		10. Field and Pool, or Exploratory ARTESIA
		11. County or Parish, and State EDDY COUNTY, NM


12. CHECK APPROPRIATE BOX(ES) TO INDICATE NATURE OF NOTICE, REPORT, OR OTHER DATA

TYPE OF SUBMISSION	TYPE OF ACTION			
<input checked="" type="checkbox"/> Notice of Intent	<input type="checkbox"/> Acidize	<input type="checkbox"/> Deepen	<input type="checkbox"/> Production (Start/Resume)	<input type="checkbox"/> Water Shut-Off
<input type="checkbox"/> Subsequent Report	<input type="checkbox"/> Alter Casing	<input type="checkbox"/> Fracture Treat	<input type="checkbox"/> Reclamation	<input type="checkbox"/> Well Integrity
<input type="checkbox"/> Final Abandonment Notice	<input type="checkbox"/> Casing Repair	<input type="checkbox"/> New Construction	<input type="checkbox"/> Recomplete	<input checked="" type="checkbox"/> Other Surface Disturbance
	<input type="checkbox"/> Change Plans	<input type="checkbox"/> Plug and Abandon	<input type="checkbox"/> Temporarily Abandon	
	<input type="checkbox"/> Convert to Injection	<input type="checkbox"/> Plug Back	<input type="checkbox"/> Water Disposal	

13. Describe Proposed or Completed Operation (clearly state all pertinent details, including estimated starting date of any proposed work and approximate duration thereof. If the proposal is to deepen directionally or recomplete horizontally, give subsurface locations and measured and true vertical depths of all pertinent markers and zones. Attach the Bond under which the work will be performed or provide the Bond No. on file with BLM/BIA. Required subsequent reports shall be filed within 30 days following completion of the involved operations. If the operation results in a multiple completion or recompletion in a new interval, a Form 3160-4 shall be filed once testing has been completed. Final Abandonment Notices shall be filed only after all requirements, including reclamation, have been completed, and the operator has determined that the site is ready for final inspection.)

Oxy respectfully requests permission to build a 50' pad extension on the west side of this pad. Attached is a diagram to show the propose extension.

Accepted for record

NMOCD /ES
5-19-2014

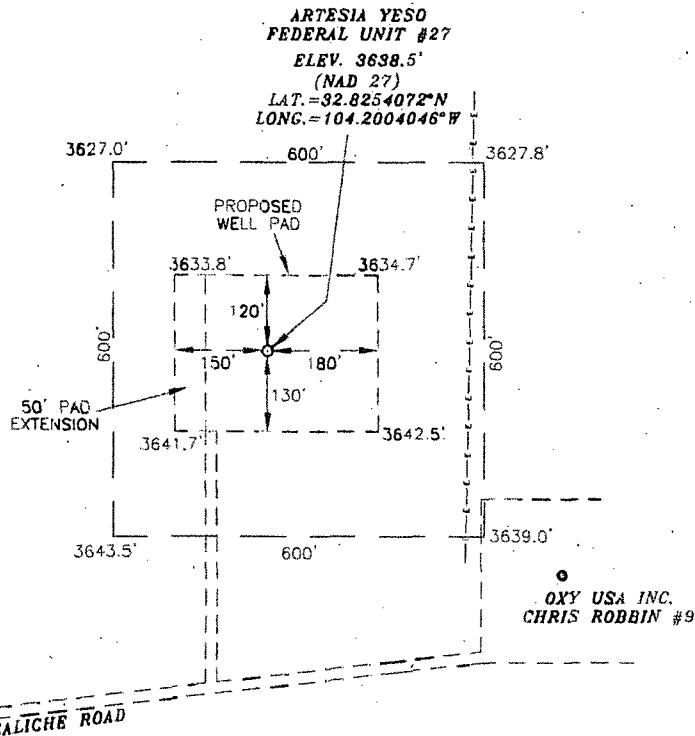
14. Thereby certify that the foregoing is true and correct. Electronic Submission #245465 verified by the BLM Well Information System For OXY USA WTP LP, sent to the Carlsbad Committed to AFMSS for processing by CHRISTOPHER WALLS on 05/13/2014 (14CRW0263SE)	
Name (Printed/Typed) JENNIFER A DUARTE	Title REGULATORY SPECIALIST
Signature (Electronic Submission)	Date 05/13/2014

THIS SPACE FOR FEDERAL OR STATE OFFICE USE

Approved By <i>Cathy P. Kelly</i>	Title <i>MP 5</i>	Date <i>05/13/14</i>
Conditions of approval, if any, are attached. Approval of this notice does not warrant or certify that the applicant holds legal or equitable title to those rights in the subject lease which would entitle the applicant to conduct operations thereon.		Office <i>CFO</i>

Title 18 U.S.C. Section 1001 and Title 43 U.S.C. Section 1212, make it a crime for any person knowingly and willfully to make to any department or agency of the United States any false, fictitious or fraudulent statements or representations as to any matter within its jurisdiction.

OXY USA WTP LP ARTESIA YESO FEDERAL UNIT #27 SITE PLAN



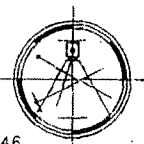
SURVEYORS CERTIFICATE

I, TERRY J. ASEL, NEW MEXICO PROFESSIONAL SURVEYOR NO. 15079, DO HEREBY CERTIFY THAT I CONDUCTED AND AM RESPONSIBLE FOR THIS SURVEY, THAT THIS SURVEY IS TRUE AND CORRECT TO THE BEST OF MY KNOWLEDGE AND BELIEF, AND MEETS THE "MINIMUM STANDARDS FOR SURVEYING IN NEW MEXICO" AS ADOPTED BY THE NEW MEXICO STATE BOARD OF REGISTRATION FOR PROFESSIONAL ENGINEERS AND SURVEYORS.

Terry J. Asel 5/13/2014
Terry J. Asel, N.M. R.P.L.S. No. 15079

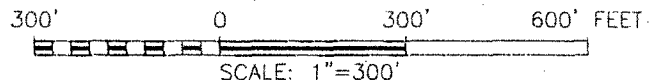
Asel Surveying

P.O. BOX 393 - 310 W. TAYLOR
HOBBS, NEW MEXICO - 575-393-9146



LEGEND

----- DENOTES PROPOSED WELL PAD



OXY USA WTP LP

ARTESIA YESO FEDERAL UNIT #27 WELL PAD
LOCATED AT 514' FNL & 1666' FWL IN
SECTION 20, TOWNSHIP 17 SOUTH, RANGE 28
EAST, N.M.P.M., EDDY COUNTY, NEW MEXICO

Survey Date: 05/12/14	Sheet 1 of 1 Sheets
W.O. Number: 120726WL-c (Rev. B)	Drawn By: KA Rev: B
Date: 05/12/14	130726WL-c Scale: 1"=300'