

UNITED STATES
DEPARTMENT OF THE INTERIOR
BUREAU OF LAND MANAGEMENT

OCD-ARTESIA

FORM APPROVED
OMB NO. 1004-0135
Expires: July 31, 2010**SUNDRY NOTICES AND REPORTS ON WELLS**
*Do not use this form for proposals to drill or to re-enter an abandoned well. Use form 3160-3 (APD) for such proposals.*5. Lease Serial No.
NMLC028978B
6. If Indian, Allottee or Tribe Name

7. If Unit or CA/Agreement, Name and/or No.

SUBMIT IN TRIPLICATE - Other instructions on reverse side.1. Type of Well
☐ Oil Well ☐ Gas Well ☒ Other: INJECTION8. Well Name and No.
NORTH BENSON QUEEN UNIT 0412. Name of Operator
LINN OPERATING INCContact: LAURA MORENO
E-Mail: lmoreno@linnenergy.com9. API Well No.
30-015-101523a. Address
600 TRAVIS STREET SUITE 5100
HOUSTON, TX 770023b. Phone No. (include area code)
Ph: 713-904-6657
Fx: 832-209-431610. Field and Pool, or Exploratory
BENSON;QUEEN-GRAYBURG,NOR

4. Location of Well (Footage, Sec., T., R., M., or Survey Description)

Sec 33 T18S R30E Mer NMP SENE 1650FNL 330FEL
32.706684 N Lat, 103.969489 W Lon11. County or Parish, and State
EDDY COUNTY, NM**12. CHECK APPROPRIATE BOX(ES) TO INDICATE NATURE OF NOTICE, REPORT, OR OTHER DATA**

TYPE OF SUBMISSION	TYPE OF ACTION			
<input type="checkbox"/> Notice of Intent	<input type="checkbox"/> Acidize	<input type="checkbox"/> Deepen	<input type="checkbox"/> Production (Start/Resume)	<input type="checkbox"/> Water Shut-Off
<input checked="" type="checkbox"/> Subsequent Report	<input type="checkbox"/> Alter Casing	<input type="checkbox"/> Fracture Treat	<input checked="" type="checkbox"/> Reclamation	<input type="checkbox"/> Well Integrity
<input type="checkbox"/> Final Abandonment Notice	<input type="checkbox"/> Casing Repair	<input type="checkbox"/> New Construction	<input type="checkbox"/> Recomplete	<input type="checkbox"/> Other
	<input type="checkbox"/> Change Plans	<input type="checkbox"/> Plug and Abandon	<input type="checkbox"/> Temporarily Abandon	
	<input type="checkbox"/> Convert to Injection	<input type="checkbox"/> Plug Back	<input type="checkbox"/> Water Disposal	

13. Describe Proposed or Completed Operation (clearly state all pertinent details, including estimated starting date of any proposed work and approximate duration thereof. If the proposal is to deepen directionally or recomplete horizontally, give subsurface locations and measured and true vertical depths of all pertinent markers and zones. Attach the Bond under which the work will be performed or provide the Bond No. on file with BLM/BIA. Required subsequent reports shall be filed within 30 days following completion of the involved operations. If the operation results in a multiple completion or recompletion in a new interval, a Form 3160-4 shall be filed once testing has been completed. Final Abandonment Notices shall be filed only after all requirements, including reclamation, have been completed, and the operator has determined that the site is ready for final inspection.)

8/7/2013 - DIVERSIFIED FIELD SERVICE SEEDED LOCATION USING 125 POUNDS OF LESSER PRAIRIE CHICKEN SEED OVER ENTIRE AREA. THE SEED WAS THEN TILLED INTO THE SOIL. (SEE SITE PHOTOGRAPHS ATTACHED)

LOCATION HAS BEEN RECLAIMED AND READY FOR INSPECTION

APD 6-11-2014
Accepted for record
NMOC

Accepted for Record Purposes.
Approval Subject to Onsite Inspection.
If BLM Objectives are not achieved,
additional work may be required.
Date: 5-30-14

Signature: Linda Denniston

14. I hereby certify that the foregoing is true and correct.

Electronic Submission #245725 verified by the BLM Well Information System
For LINN OPERATING INC, sent to the Carlsbad
Committed to AFMSS for processing by LINDA DENNISTON on 05/15/2014 ()

Name (Printed/Typed) LAURA MORENO

Title REGULATORY COMPLIANCE ADVISOR

Signature (Electronic Submission)

Date 05/14/2014

THIS SPACE FOR FEDERAL OR STATE OFFICE USE

Approved By

Title

Conditions of approval, if any, are attached. Approval of this notice does not warrant or certify that the applicant holds legal or equitable title to those rights in the subject lease which would entitle the applicant to conduct operations thereon.

Office

Pending BLM approvals will
subsequently be reviewed
and scanned

Title 18 U.S.C. Section 1001 and Title 43 U.S.C. Section 1212, make it a crime for any person knowingly and States any false, fictitious or fraudulent statements or representations as to any matter within its jurisdiction.

Bureau of the United

**** OPERATOR-SUBMITTED ** OPERATOR-SUBMITTED ** OPERATOR-SUBMITTED ****

Diversified Field Service, Inc.

Thursday, August 15, 2013

Environmental Department

315 S. Leech St.

Hobbs, NM 88240

Phone: (575)397-6473 Fax: (575)393-2981

Brian Wall

Linn Energy

2130 West Bender Blvd.

Hobbs, NM 88240

RE: North Benson Queen #41 - Site Activities for Reclamation

Section 33, T18S R30E


API 30-015-10152

Mr. Wall,

The, caliche pad, and lease road at this site were previously removed. Detailed herein is a summary of seeding activities at the site by Diversified Field Service, Inc. (DFSI) following the removal of the well and caliche pad. On August 7, 2013, DFSI personnel tilled the site, and broadcast a total of 125 pounds of Lesser Prairie Chicken seed over the entire area. The seed was then tilled into the soil. (See Site Photographs).

Thank you for allowing DFSI to assist you in this matter. Please call me with any questions and/or comments.

Sincerely,



Amy C. Ruth

Environmental Director

Diversified Field Service, Inc.

315 S. Leech

Hobbs, NM 88240

Office: (575)397-6437

Mobile: (575)390-5454

Fax: (575)393-2981


Attachments:

Site Photographs

Seeding Report with Copy of Seed Label

Linn Energy North Benson Queen #41

Section 33, T18S R30E



Sign marking former location

8/8/13




Site after seeding

8/8/13



Site after seeding

8/8/13



Former lease road after seeding

8/8/13

DIVERSIFIED FIELD SERVICES, INC.

Project: North Benson Queen 41

Date Started: 8/7/13

Seed and lbs. used: 125 lbs

Date Completed: 8/7/13

Bamert Seed Company Inc.

1897 CR 1018 Muleshoe, TX 79347

(800) 262-9892

Permit # TX00905

400# Sand Shinnery W/Rweed and Sbush

INV51846

Description	Pure Seed	Germ	Dormant	Origin
Bluestem Big "Kaw" (Caryopsis) (Andropogon gerardii)	19.95%	80.00%	0.00%	TX
Bluestem Little, "Cimarron" (Schizachyrium scoparium)	8.80%	89.00%	3.00%	TX
Bristleglass, Plains, "VNS" (Setaria viridis)	14.87%	26.00%	62.00%	TX
Dropseed, Sand, "VNS" (Sporobolus cryptandrus)	2.98%	8.00%	77.00%	CO
Fourwing saltbush, "VNS" (Atriplex canescens)	20.64%	18.00%	34.00%	NM
FLANS COREOPSIS (Coreopsis tinctoria)	5.30%	80.00%	0.00%	TX
Ragweed, "Western" (Ambrosia L.)	7.02%	32.00%	0.00%	AL
Switchgrass, "Blackwell" (Panicum virgatum)	13.72%	84.00%	0.00%	TX

Purity: 93.29%

Inert Matter: 5.99%

Other Crop Seed: 0.56%

Weed Seed: 0

Noxious Weeds: None

Test Date: 04/2013

Net Wt: 25.00 lbs

Supervisor:

Stephen McIlhenny