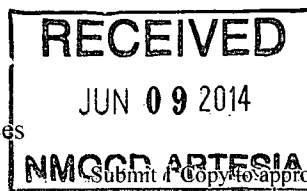


District I  
1625 N. French Dr., Hobbs, NM 88240  
District II  
1301 W. Grand Avenue, Artesia, NM 88210  
District III  
1000 Rio Brazos Road, Aztec, NM 87410  
District IV  
1220 S. St. Francis Dr., Santa Fe, NM 87505

State of New Mexico  
Energy Minerals and Natural Resources  
Oil Conservation Division  
1220 South St. Francis Dr.  
Santa Fe, NM 87505



Form C-141  
Revised October 10, 2003  
Submit a Copy to appropriate District Office in accordance with 19.15.29 NMAC

Release Notification and Corrective Action

nHMP1416340619 OPERATOR ☒ Initial Report ☐ Final Report

Name of Company: Linn Operating 269324	Contact: Brian Wall	
Address: 2130 W. Bender Hobbs, NM 88240	Telephone No.: 575-738-1739	
Facility Name: Russell Turner Water Station (Turner B 12)	Facility Type: Water Station	
Surface Owner: Federal	Mineral Owner:	API No.: (closest well) 3001505284

LOCATION OF RELEASE

Unit Letter	Section	Township	Range	Feet from the	North/South Line	Feet from the	East/West Line	County
L	20	17S	31E	2080	SOUTH	660	WEST	EDDY

Latitude: 32.8185128125348 Longitude: -103.898345631192

NATURE OF RELEASE



Type of Release: Produced Water	Volume of Release: 70 bbls	Volume Recovered: 60 bbls
Source of Release: Plunger on triplex PUMP	Date and Hour of Occurrence: 06/04/2014	Date and Hour of Discovery: 06/04/2014 0700
Was Immediate Notice Given? <input checked="" type="checkbox"/> Yes <input type="checkbox"/> No <input type="checkbox"/> Not Required	If YES, To Whom? Jennifer Van Curen-BLM Mike Bratcher-NM OCD	
By Whom? Theresa McCracken	Date and Hour 06/09/14 0810	
Was a Watercourse Reached? <input type="checkbox"/> Yes <input checked="" type="checkbox"/> No	If YES, Volume Impacting the Watercourse.	

If a Watercourse was Impacted, Describe Fully.\*:

Describe Cause of Problem and Remedial Action Taken.\*: Pulled up to water station doing my daily routine, triplex pump had water shooting up inside waterstation. Plunger on triplex Pump broke completely off, causing water to shoot out, swamp pump inside water station sucked all water and pumped into fiberglass swamp tank, causing it to overfill and spill over.

Describe Area Affected and Cleanup Action Taken.\*: Area affected was 66ft ong X 51 ft Wide, all inside the dike. Water truck was used on leak site and picked 60barrels/BSG roustabout gang helped pick up water.

I hereby certify that the information given above is true and complete to the best of my knowledge and understand that pursuant to NMOCD rules and regulations all operators are required to report and/or file certain release notifications and perform corrective actions for releases which may endanger public health or the environment. The acceptance of a C-141 report by the NMOCD marked as "Final Report" does not relieve the operator of liability should their operations have failed to adequately investigate and remediate contamination that pose a threat to ground water, surface water, human health or the environment. In addition, NMOCD acceptance of a C-141 report does not relieve the operator of responsibility for compliance with any other federal, state, or local laws and/or regulations.

Signature: 	OIL CONSERVATION DIVISION	
Printed Name: Brian Wall	Approved by District Supervisor: 	
Title: Construction Foreman II	Approval Date: 6/12/14	Expiration Date: NA
E-mail Address: bwall@linenergy.com	Conditions of Approval: Remediation per OCD Rule & Guidelines, & like approval by BLM. SUBMIT REMEDIATION PROPOSAL NO LATER THAN: 7/12/14	Attached <input type="checkbox"/>
Date: 06/09/14 Phone: 806-367-0645		

\* Attach Additional Sheets If Necessary

2RP-2338