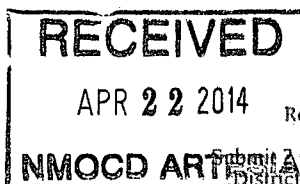


District I  
1625 N. French Dr., Hobbs, NM 88240  
District II  
1301 W. Grand Avenue, Artesia, NM 88210  
District III  
600 Rio Brazos Road, Aztec, NM 87410  
District IV  
20 S. St. Francis Dr., Santa Fe, NM 87505

State of New Mexico  
Energy Minerals and Natural Resources  
Oil Conservation Division  
1220 South St. Francis Dr.  
Santa Fe, NM 87505



Form C-141  
Revised October 10, 2003  
Submit 2 Copies to appropriate District Office in accordance with Rule 116 on back side of form

**Release Notification and Corrective Action**

**OPERATOR**

☒ Initial Report ☒ Final Report

Name of Company	COG OPERATING LLC 229/37	Contact	Robert McNeill
Address	600 West Illinois Avenue, Midland, TX 79701	Telephone No.	432-230-0077
Facility Name	Loco Hills SWD 33 #004	Facility Type	Tank Battery
Surface Owner	Federal	Mineral Owner	
		Lease No. (API#)	30-015-37269

**LOCATION OF RELEASE**

Unit Letter	Section	Township	Range	Feet from the	North/South Line	Feet from the	East/West Line	County
P	33	17S	30E					Eddy

Latitude 32.78607 Longitude 103.97054

**NATURE OF RELEASE**

Type of Release Produced water	Volume of Release 40bbls	Volume Recovered 40bbls
Source of Release 1/2 needle valve	Date and Hour of Occurrence 04-04-2014	Date and Hour of Discovery 04-04-2014 07:00am
Was Immediate Notice Given? <input checked="" type="checkbox"/> Yes <input type="checkbox"/> No <input type="checkbox"/> Not Required	If YES, To Whom? Jim Amos - BLM / Mike Bratcher - NMOCD	
By Whom? Michelle Mullins	Date and Hour 04-07-2014 07:28am	
Was a Watercourse Reached? <input type="checkbox"/> Yes <input checked="" type="checkbox"/> No	If YES, Volume Impacting the Watercourse.	

If a Watercourse was Impacted, Describe Fully.\*

Describe Cause of Problem and Remedial Action Taken.\*




Threads on a 1/2-inch needle valve washed out on discharge side of the H-Pump. Replaced 1/2-inch needle valve on the H-Pump.

Describe Area Affected and Cleanup Action Taken.\*

Initially 40bbls of produced water were released. We were able to recover 40bbls of produced water with a vacuum truck. The spill was contained inside the lined facility. All free fluid has been recovered. Any contaminated gravel has been removed, the liner has been steam cleaned and we has replaced with fresh gravel as necessary. This location has been returned to its prior condition.

I hereby certify that the information given above is true and complete to the best of my knowledge and understand that pursuant to NMOCD rules and regulations all operators are required to report and/or file certain release notifications and perform corrective actions for releases which may endanger public health or the environment. The acceptance of a C-141 report by the NMOCD marked as "Final Report" does not relieve the operator of liability should their operations have failed to adequately investigate and remediate contamination that pose a threat to ground water, surface water, human health or the environment. In addition, NMOCD acceptance of a C-141 report does not relieve the operator of responsibility for compliance with any other federal, state, or local laws and/or regulations.

**OIL CONSERVATION DIVISION**

Signature: 	Approved by District Supervisor: 	
Printed Name: Robert Grubbs Jr.	Approval Date: 5/2/14	Expiration Date: NA
Title: Senior Environmental Coordinator	Conditions of Approval: 	
E-mail Address: rgrubbs@concho.com	Attached <input type="checkbox"/>	
Date: 04-22-2014	Phone: 432-661-6601	

\* Attach Additional Sheets If Necessary

2PP-2282