

UNITED STATES
DEPARTMENT OF THE INTERIOR
BUREAU OF LAND MANAGEMENTFORM APPROVED
OMB NO. 1004-0135
Expires: July 31, 2010**SUNDRY NOTICES AND REPORTS ON WELLS**
*Do not use this form for proposals to drill or to re-enter an abandoned well. Use form 3160-3 (APD) for such proposals.*5. Lease Serial No.
NMLC029395A
6. If Indian, Allottee or Tribe Name**SUBMIT IN TRIPLICATE - Other instructions on reverse side.**

7. If Unit or CA/Agreement. Name and/or No.

1. Type of Well
☒ Oil Well ☐ Gas Well ☐ Other8. Well Name and No.
TURNER A 0602. Name of Operator
LINN OPERATING INCContact: LAURA MORENO
E-Mail: lmoreno@linnenergy.com9. API Well No.
30-015-297613a. Address
600 TRAVIS STREET SUITE 5100
HOUSTON, TX 770023b. Phone No. (include area code)
Ph: 713-904-6657
Fx: 832-209-431610. Field and Pool, or Exploratory
GRAYBURG JACKSON;SR-Q-G-S

4. Location of Well (Footage, Sec., T., R., M., or Survey Description)

Sec 18 T17S R31E Mer NMP SWSW 500FSL 330FWL
32.828633 N Lat, 103.915839 W Lon11. County or Parish, and State
EDDY COUNTY, NM

12. CHECK APPROPRIATE BOX(ES) TO INDICATE NATURE OF NOTICE, REPORT, OR OTHER DATA

| TYPE OF SUBMISSION | TYPE OF ACTION | | | |
|---|---|---|--|---|
| <input type="checkbox"/> Notice of Intent | <input type="checkbox"/> Acidize | <input type="checkbox"/> Deepen | <input type="checkbox"/> Production (Start/Resume) | <input type="checkbox"/> Water Shut-Off |
| <input checked="" type="checkbox"/> Subsequent Report | <input type="checkbox"/> Alter Casing | <input type="checkbox"/> Fracture Treat | <input checked="" type="checkbox"/> Reclamation | <input type="checkbox"/> Well Integrity |
| <input type="checkbox"/> Final Abandonment Notice | <input type="checkbox"/> Casing Repair | <input type="checkbox"/> New Construction | <input type="checkbox"/> Recomplete | <input type="checkbox"/> Other |
| | <input type="checkbox"/> Change Plans | <input type="checkbox"/> Plug and Abandon | <input type="checkbox"/> Temporarily Abandon | |
| | <input type="checkbox"/> Convert to Injection | <input type="checkbox"/> Plug Back | <input type="checkbox"/> Water Disposal | |

13. Describe Proposed or Completed Operation (clearly state all pertinent details, including estimated starting date of any proposed work and approximate duration thereof. If the proposal is to deepen directionally or recompleat horizontally, give subsurface locations and measured and true vertical depths of all pertinent markers and zones. Attach the Bond under which the work will be performed or provide the Bond No. on file with BLM/BIA. Required subsequent reports shall be filed within 30 days following completion of the involved operations. If the operation results in a multiple completion or recompleat in a new interval, a Form 3160-4 shall be filed once testing has been completed. Final Abandonment Notices shall be filed only after all requirements, including reclamation, have been completed, and the operator has determined that the site is ready for final inspection.)

8/20/2013 - DIVERSIFIED FIELD SERVICE SEEDED LOCATION USING 100 POUNDS OF LESSER PRAIRIE CHICKEN SEED OVER ENTIRE AREA. THE SEED WAS THEN TILLED INTO THE SOIL. (SEE SITE PHOTOGRAPHS ATTACHED)

LOCATION HAS BEEN RECLAIMED AND READY FOR INSPECTION

NM OIL CONSERVATION
ARTESIA DISTRICT

JUN 06 2014

RECEIVED

Accepted for Record Purposes.
Approval Subject to Onsite Inspection.
If BLM Objectives are not achieved,
additional work may be required.
Date: 5-30-14

Signature: *Angela D...*

14. I hereby certify that the foregoing is true and correct.

Electronic Submission #245758 verified by the BLM Well Information System
For LINN OPERATING INC, sent to the Carlsbad
Committed to AFMSS for processing by LINDA DENNISTON on 05/15/2014 ()

Name (Printed/Typed) LAURA MORENO

Title REGULATORY COMPLIANCE ADVISOR

Signature (Electronic Submission)

Date 05/14/2014

THIS SPACE FOR FEDERAL OR STATE OFFICE

Approved By

Title

Conditions of approval, if any, are attached. Approval of this notice does not warrant or certify that the applicant holds legal or equitable title to those rights in the subject lease which would entitle the applicant to conduct operations thereon.

Office

Pending BLM approvals will
subsequently be reviewed
and scanned

Title 18 U.S.C. Section 1001 and Title 43 U.S.C. Section 1212, make it a crime for any person knowingly and willfully to make to any department or agency of the United States any false, fictitious or fraudulent statements or representations as to any matter within its jurisdiction.

**** OPERATOR-SUBMITTED ** OPERATOR-SUBMITTED ** OPERATOR-SUBMITTED ****

Diversified Field Service, Inc.

Tuesday April 29, 2014

Environmental Department

3412 N. Dal Paso

Hobbs, NM 88240

Phone: (575)964-8394 Fax: (575)964-8396

Brian Wall

Linn Energy

2130 West Bender Blvd.

Hobbs, NM 88240

RE: **Turner A #60 - Site Activities for Reclamation**

Section 19, T17S R31E

LC-029395-A

Mr. Wall,

Detailed herein is a summary of activities at the site by Diversified Field Service, Inc. (DFSI). The well and caliche pad at this site were previously removed by Blade Services. Following the removal of the well and caliche pad, DFSI personnel removed caliche from the surface of the lease road for future use. On August 20, 2013, DFSI tilled the site, and broadcast a total of 100 pounds of Lesser Prairie Chicken seed over the entire area. The seed was then tilled into the soil, restoring the site to a natural state per BLM guidelines (See Site Photographs).

Thank you for allowing DFSI to assist you in this matter. Please call me with any questions and/or comments.

Sincerely,



Natalie Gladden

Environmental Director

Diversified Field Service, Inc.

3412 N. Dal Paso

Hobbs, NM 88240

Office: (575)964-8394

Mobile: (575)602.1786

Fax: (575)964-8396


Attachments:

Site Photographs

Seeding Report with Copy of Seed Label


Linn Energy Turner A #60

Section 19, T17S R31E



Sign marking location

8/15/13




Former location of Pad and removal of Lease Road

8/20/13



Tilled site 8/20/13



Seeding site 8/20/13

DIVERSIFIED FIELD SERVICES, INC.

Project: TURNER A#160

Date Started: 8/15/13

Seed and lbs used: 100

Date Completed: 8/20/13

Barnert Seed Company Inc.

1897 CR 1018 Muleshoe, TX 79347

(800) 262-9892

Permit # TX00005

400# Sand Shinnery W/Rweed and Shrub

INV51846

| Description | Pure Seed | Germin | Dormant | Origin |
|---|---------------------|------------------------|------------------|--------|
| Bluestem, Bluegrass (Caryopsis) (Andropogon gerardii) | 18.95% | 80.00% | 0.00% | TX |
| Bluestem Little "Clasaron" (Schizachyrium scoparium) | 8.80% | 89.00% | 3.00% | TX |
| Bluestem, Bluegrass VNS (Scleria vupiseia) | 14.67% | 28.00% | 62.00% | TX |
| Dropseed, Sand, VNS (Sporobolus cryptandrus) | 2.98% | 8.00% | 77.00% | CO |
| Fourwing saltbush, VNS (Atriplex canescens) | 20.64% | 18.00% | 34.00% | NM |
| PLANS COREOPSIS (Coreopsis tinctoria) | 5.30% | 80.00% | 0.00% | TX |
| Ragweed, "Western" (Ambrosia L.) | 7.02% | 32.00% | 0.00% | AL |
| Switchgrass, "Blackwell" (Panicum virgatum) | 13.72% | 84.00% | 0.00% | TX |
| Purity: 93.29% | Inert Matter: 5.99% | Other Crop Seed: 0.56% | Weed Seed: 0.17% | |

Noxious Weeds None

Test Date 04/2013

Net Wt: 25.00 lbs

Supervisor: Stephie Grashin