

Submit 1 Copy To Appropriate District  
Office  
District I - (575) 393-6161  
1625 N. French Dr., Hobbs, NM 88240  
District II - (575) 748-1283  
811 S. First St., Artesia, NM 88210  
District III - (505) 334-6178  
1000 Rio Brazos Rd., Aztec, NM 87410  
District IV - (505) 476-3460  
1220 S. St. Francis Dr., Santa Fe, NM  
87505

State of New Mexico  
Energy, Minerals and Natural Resources

Form C-103  
Revised July 18, 2013

OIL CONSERVATION DIVISION  
1220 South St. Francis Dr.  
Santa Fe, NM 87505

<b>SUNDRY NOTICES AND REPORTS ON WELLS</b> (DO NOT USE THIS FORM FOR PROPOSALS TO DRILL OR TO DEEPEN OR PLUG BACK TO A DIFFERENT RESERVOIR. USE "APPLICATION FOR PERMIT" (FORM C-101) FOR SUCH PROPOSALS.)		WELL API NO. <b>30-005-64158</b>
1. Type of Well: Oil Well <input checked="" type="checkbox"/> Gas Well <input type="checkbox"/> Other <input type="checkbox"/>		5. Indicate Type of Lease STATE <input checked="" type="checkbox"/> FEE <input type="checkbox"/>
2. Name of Operator <b>JALAPENO CORPORATION</b>		6. State Oil & Gas Lease No. <b>V0-9295</b>
3. Address of Operator <b>PO BOX 1608 ALBUQUERQUE, NM 87103</b>		7. Lease Name or Unit Agreement Name <b>DAWG</b>
4. Well Location Unit Letter <b>H</b> : <b>2225</b> feet from the <b>NORTH</b> line and <b>704</b> feet from the <b>EAST</b> line Section: <b>21</b> Township: <b>9-S</b> Range: <b>27-E</b> NMPM County: <b>CHAVES</b>		8. Well Number <b>#1</b>
11. Elevation (Show whether DR, RKB, RT, GR, etc.) <b>3858' GL</b>		9. OGRID Number <b>26307</b>
		10. Pool name or Wildcat <b>WILDCAT; SAN ANDRES</b>

12. Check Appropriate Box to Indicate Nature of Notice, Report or Other Data

**NOTICE OF INTENTION TO:**  
PERFORM REMEDIAL WORK ☐ PLUG AND ABANDON ☐  
TEMPORARILY ABANDON ☐ CHANGE PLANS ☐  
PULL OR ALTER CASING ☐ MULTIPLE COMPL ☐  
DOWNHOLE COMMINGLE ☐  
CLOSED-LOOP SYSTEM ☐  
OTHER: ☐

**SUBSEQUENT REPORT OF:**  
REMEDIAL WORK ☐ ALTERING CASING ☐  
COMMENCE DRILLING OPNS. ☐ P AND A ☐  
CASING/CEMENT JOB ☐  
OTHER: ☒ Deviation Report

13. Describe proposed or completed operations. (Clearly state all pertinent details, and give pertinent dates, including estimated date of starting any proposed work). SEE RULE 19.15.7.14 NMAC. For Multiple Completions: Attach wellbore diagram of proposed completion or recompletion.

See attached deviation report

Spud Date:


6/3/2013

Rig Release Date:

2/10/14

I hereby certify that the information above is true and complete to the best of my knowledge and belief.

SIGNATURE



TITLE VICE PRESIDENT

DATE 5/13/2014

Type or print name

H. EMMONS YATES, III

E-mail address:


eyates@jalapenocorp.com

PHONE:


505-242-2050

**For State Use Only**

APPROVED BY:



TITLE



DATE

5/20/14

Conditions of Approval (if any):

WELL NAME AND NUMBER Dawg #1  
LOCATION Section 21, T9S, R27E, FNL 2225, FEL 704, Chaves County  
OPERATOR Jalapeno Corporation  
DRILLING CONTRACTOR Jalapeno Corporation

The undersigned hereby certifies that he is an authorized representative of the drilling contractor who drilled the above described well and had the conducted deviation test and obtained the following results:

<u>Degrees @ Depth</u>	<u>Degrees @ Depth</u>	<u>Degrees @ Depth</u>
<u>2 3/4° 500 ft</u>	<u>                    </u>	<u>                    </u>
<u>1 1/2° 1000 ft</u>	<u>                    </u>	<u>                    </u>
<u>2° 1500 ft</u>	<u>                    </u>	<u>                    </u>
<u>2° 2096 ft</u>	<u>                    </u>	<u>                    </u>
<u>                    </u>	<u>                    </u>	<u>                    </u>
<u>                    </u>	<u>                    </u>	<u>                    </u>
<u>                    </u>	<u>                    </u>	<u>                    </u>
<u>                    </u>	<u>                    </u>	<u>                    </u>
<u>                    </u>	<u>                    </u>	<u>                    </u>

Drilling Contractor- Jalapeno Corporation

By: H. Emmons Yates  
(H. Emmons Yates)

Title: Vice President

Subscribed and sworn to before me this 13 day of May, 2014

Yan Zhang  
Notary Public  
Bernalillo NM  
County State

My Commission Expires: 1/19/2017



OFFICIAL SEAL  
YAN ZHANG  
NOTARY PUBLIC  
STATE OF NEW MEXICO

My Commission Expires 1/19/2017